


Unified Planning Work Program



FY 2010/11

Prepared by the
Central Midlands Council of Governments
236 Stoneridge Drive
Columbia, SC 29210
Phone: (803)376-5390
Fax: (803)376-5394
www.centralmidlands.org

Adopted on May 27, 2010

This preparation of this report has been financed in part through grant[s] from the Federal Highway Administration and Federal Transit Administration, U.S. Department of Transportation, under the State Planning and Research Program, Section 505 [or Metropolitan Planning Program, Section 104(f) of Title 23, Code. The contents of this report do not necessarily reflect the official views or policy of the U.S. Department of Transportation.

2010-2011

UNIFIED PLANNING WORK PROGRAM

FOR TRANSPORTATION PLANNING

IN THE

COLUMBIA METROPOLITAN PLANNING AREA

**Approved by the Policy Committee of the
Columbia Area Transportation Study**

May 27, 2010

"The preparation of this report has been financed in part through grant[s] from the Federal Highway Administration and Federal Transit Administration, U.S. Department of Transportation, under the State Planning and Research Program, Section 505 [or Metropolitan Planning Program, Section 104(f)] of Title 23, U.S. Code. The contents of this report do not necessarily reflect the official views or policy of the U.S. Department of Transportation.

**COLUMBIA AREA TRANSPORTATION STUDY
2010 – 2011 UNIFIED PLANNING WORK PROGRAM**

TABLE OF CONTENTS

Columbia Area Transportation Study Boundary Map.....5

2010-2011 Unified Planning Work Program Purpose..... 7

Development of the Unified Planning Work Program7

COATS Organization 8

Staffing 11

Operational Procedures and Bylaws.....12

Unified Planning Work Program Framework 12

2009-2010 Summary of Major Accomplishments 14

Summary of Major Programmed Activities 27

2010-2011 Unified Planning Work Program Overview 28

1 – Program Administration and Support..... 29

 1A – General Administration..... 31

 1B – Professional Services 32

 1C – Public Participation33

 1D – UPWP Maintenance and Development..... 34

2 – Short – Range Transportation Planning 35

 2A – Data Collection, Compilation, and/or Analysis37

 2B – Transportation Projects Implementation38

 2C – Geographic Information System39

3 – Long – Range Transportation Planning..... 41

- 3A – Air Quality and Conformity43
- 3B – Human Service Coordination Plan-Closing the Gaps Phase II44
- 3C – Long Range Transportation Plan.....45
- 3D – Rail, Truck and Transit Planning46
- 3E – Travel Demand Modeling47
- 3F – Sustainable Communities48
- 3G – Regional Pathways Plan Phase II.....49
- 3H – Environmental Mitigation, Agency Consultation, and Safety & Security50
- 3I – Broad River Road Corridor & Community Study51
- 3J – Saluda Greenway.....52

4 – Transportation Improvement Program 53

- 4A – TIP Development and Maintenance.....55

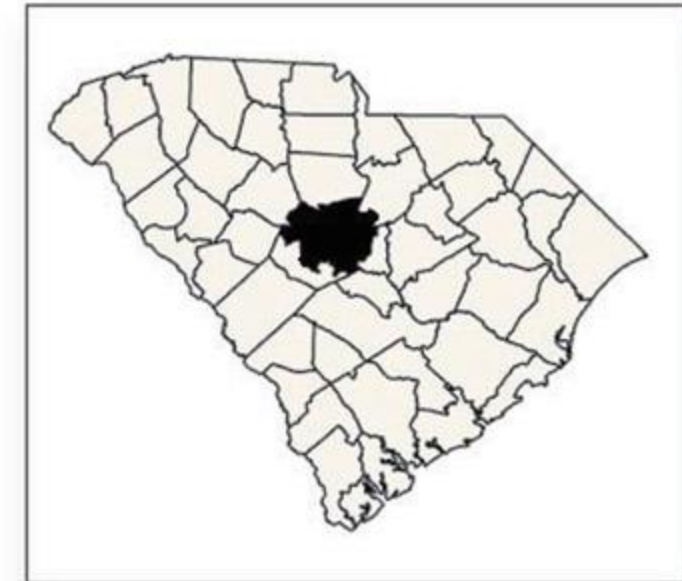
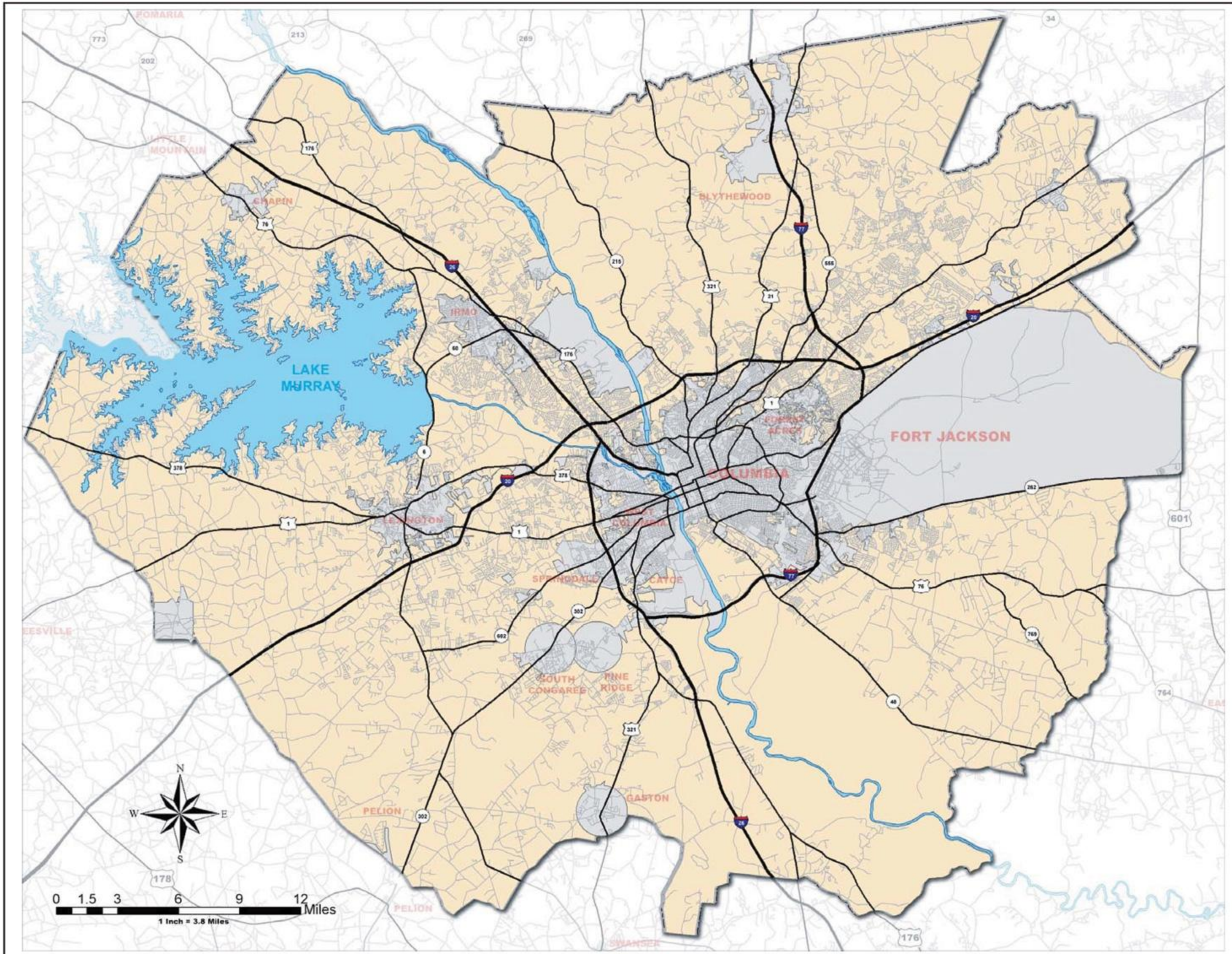
5 – Other Activities57

- 5A – Miscellaneous Activities and Special Technical Assistance.....59
- 5B – Statewide Transearch Database.....60

6 – Budget Tables...61

- 2010-2011 Table 1 – Summary Budget63
- 2010-2011 Table 2 – Summary Budget – Federal Programs.....64
- 2010-2011 Table 3 – SAFETEA-LU Task Matrix65

FY 2011 UPWP Approved Amendments.....67



COATS
Columbia Area Transportation Study

Columbia Area
Transportation Study



COLUMBIA AREA TRANSPORTATION STUDY

METROPOLITAN PLANNING ORGANIZATION

2010-2011 UNIFIED PLANNING WORK PROGRAM (UPWP) - PURPOSE

The Unified Planning Work Program (UPWP) incorporates in one document all transportation planning and directly supporting comprehensive planning activities in the Columbia Metropolitan Area, which appears in Figure 1, during the fiscal year 2010-2011. It is intended to provide a mechanism for the coordination of planning efforts by local, State, and regional agencies through the Columbia Area Transportation Study (COATS).

The U.S. Department of Transportation (USDOT) and its modal administrations [i.e., the Federal Highway Administration (FHWA), the Federal Railroad Administration (FRA), and the Federal Transit Administration (FTA)] require this Unified Planning Work Program as a basis and condition for all funding assistance for transportation planning to State, local and regional agencies. The authority for this requirement is found in two separate Federal legislative acts establishing transportation planning programs:

1. Title 23, U.S. Code Section 134 (Federal Aid Highway Act of 1962, as amended)
2. Title 49, U.S. Code Section 1603 et. al.: (Urban Mass Transportation Act of 1964, as amended)

DEVELOPMENT OF THE UNIFIED PLANNING WORK PROGRAM

As the Metropolitan Planning Organization (MPO) designated by the Governor of the State of South Carolina, COATS has the responsibility to carry out the continuous, comprehensive and cooperative transportation planning process for the Columbia Metropolitan Area. The Unified Planning Work Program (UPWP) identifies the transportation planning activities which are to be undertaken in the COATS study area in support of the goals, objectives and actions established in the 2035 Long-Range Transportation Plan, which was adopted in December 2008. COATS staff, working with the Planning Department of the South Carolina Department of Transportation, annually initiates the process of developing the UPWP and prepares a final draft for the MPO Policy Committee consideration. The intent in developing a comprehensive Work Program is to ensure that a coordinated transportation planning process occurs in the region, which will make positive contributions towards achievement of the established 2035 goals regarding mobility, facilities, safety, the environment, and land use.

The UPWP outlines a framework for the work program which the staff is expected to accomplish, and provides guidance with respect to a financial plan to support the Work Program. This 2010-2011 Work Program is intended to be consistent with the metropolitan planning requirements of the Federal Legislation: Safe, Accountable, Flexible, Efficient Transportation Equity Act: A Legacy for Users (SAFETEA-LU) and its implementing regulations (23 CFR Part 450, Subpart C

and 49 CFR Part 613, Subpart A). Compliance with these regulations frames much of this program. Further, the Work Program strives to address South Carolina Department of Transportation planning emphasis areas which are intended to implement the State's policies for urban area transportation planning. This is to ensure that projects conceived by COATS fulfill Federal and State policies and local issues progress in a timely manner.

The status of the current Work Program is reviewed annually by the COATS's Policy Committee to ensure that it is being carried out in a manner consistent with the MPO's goals. While it is the mission of the Staff and the Policy Committee to complete work efforts within a program year, task elements may be designed to span multiple fiscal years and therefore are carried into subsequent Work Programs to affect closure. Each year an estimate of transportation planning funds available for new programs is made. Policy direction and scope of the UPWP are developed with member government participation based on their needs, consistent with the Long-Range Transportation Plan.

The staff, working with member governments, establishes a list of candidate projects for inclusion in next year's work program. Estimates of amounts and sources of funding to accomplish the planning program are developed. The Technical Committee then reviews the continuing program and the new projects. A draft UPWP is developed for the Transportation Subcommittee review and recommendation of acceptance to the Executive and Policy Committees. The Policy Committee has the final responsibility to approve the UPWP.

COATS ORGANIZATION

The Columbia Area Transportation Study (COATS) is organized to facilitate and encourage maximum interaction between local, State and Federal agencies involved in the transportation decision-making process. To accomplish this, a committee structure was adopted to include the following committees:

Policy Committee

The Policy Committee consists of the elected and appointed officials representing local and State governments and other organizations/agencies having an interest or responsibility in comprehensive transportation planning in the Columbia Metropolitan Area. The primary responsibility of the Policy Committee is to establish policies for the overall conduct of the COATS. Policy Committee meetings are conducted on a monthly basis.

Transportation Subcommittee

The Transportation Subcommittee is responsible for making recommendations to the full Policy Committee regarding project priorities to be funded by various Federal Aid Highway Programs and included in the Transportation Improvement Program (TIP). Transportation Subcommittee meetings are scheduled on a monthly basis.

Technical Committee

The Technical Committee, which is established by the Policy Committee, is composed of the professional/technical representatives from the member governments and public agencies having

direct or indirect responsibility for transportation planning and/or implementation. Their primary responsibility is to monitor all technical activities including the annual development of a draft UPWP and TIP for recommendation to the Policy Committee. They also review and consider for recommendation to the Policy Committee all major studies and planning activities. Technical Committee meetings are scheduled on a monthly basis.

Executive Committee

The Executive Committee is made up of Policy Committee members and provides oversight of transportation planning activities. Executive Committee meetings are conducted on a monthly basis.

Additional Committees

An important element in the operation of the Policy Committee is the effective utilization of both formal and ad-hoc advisory committees to review and evaluate detailed transportation issues and results of planning activities. The committee(s) function principally is to make recommendations to the Policy Committee on subjects directed to them by the Policy Committee which require extensive evaluation and which would be inefficient to resolve by the full committee. Additional advisory committee meetings are scheduled on an as needed basis.

The COATS has also established the following permanent committee(s):

Rail Transit Committee: This Committee consists of members of the Policy Committee and other interested citizens. The Rail Transit Committee is established to research issues related to rail development and its impact on the transportation infrastructure in the region. The Rail Transit Committee meetings are scheduled on a quarterly basis.

Bike and Pedestrian Committee: This Committee consists of members of the Transportation Subcommittee, State and local governments, and other interested citizens. The Bike and Pedestrian Committee is established to research issues related to bicycle and pedestrian development and its impact on the transportation infrastructure in the region. Bike and Pedestrian Committee meetings are scheduled on a bi-monthly basis.

Regional Development Committee: This Committee consists of members of the Policy Committee, State and local governments, and other interested citizens. The Regional Development Committee is established to research issues related to land use development and its impact on the transportation infrastructure in the region. Regional Development Committee meetings are scheduled on a quarterly basis.

Organizational Objectives

In order to achieve the COATS program goals and the detailed technical activities inherent in them, the COATS organization has the following objectives:

1. Develop an administrative committee structure which will express and coordinate transportation planning and development values, policies, and goals as related to transportation requirements at all governmental levels;

2. Provide guidance to public and private decision-makers involved in immediate implementation and long-range activities;
3. Provide technical study programs and fulfill organizational responsibilities necessary to continue transportation plan development, study refinement, and research;
4. Provide for community review of the 2035 Long-Range Transportation Plan and its sub-elements, resolve conflicts with community values, and obtain participation in updating and reevaluating the plan;
5. Monitor and evaluate changes in the metropolitan structure and identify growth problems, and update the plan as necessary; and
6. Promote the coordination of planning activities to implement the “continuing, comprehensive planning” concept.

STAFFING

The work proposed under this Unified Planning Work Program (UPWP) will be primarily accomplished by the COATS Staff, with the assistance and cooperative support of the participating CMCOG member governments as well as the use of private consultants, where appropriate.

COATS Staff

A permanent, intermodal professional staff has been assembled to carry out the major portion of COATS continuing transportation planning program. This staff, consisting of a Director, professional, technical and support personnel, will pursue specific COATS work program task elements under the direction of the MPO Policy Committee.

South Carolina Department of Transportation Staff

The South Carolina Department of Transportation (SCDOT) has an extensive professional staff of transportation planners, analysts and both professional and support personnel, in such associated specialties as transportation planning, research, data processing and environmental impact analysis. SCDOT provides assistance to COATS on various issues as requested.

Lexington County Planning Agency Staff

The Lexington County Planning Agency provides COATS with planning assistance and various GIS-related information.

Richland County Planning Agency Staff

The Richland County Planning Agency provides COATS with planning assistance and various GIS-related information.

City of Columbia Planning Agency Staff

The City of Columbia Planning Agency provides COATS with planning assistance and various GIS-related information.

Central Midlands Regional Transit Authority Staff

The Central Midlands Regional Transit Authority (CMRTA) provides COATS with both general and project specific data relating to transit. Such data includes ridership information, counts, scheduling, routing, etc.

OPERATIONAL PROCEDURES AND BYLAWS

COATS operates under an adopted set of bylaws. Administrative and operational procedures are included in the Central Midlands Council of Governments (CMCOG) Bylaws. Official records of COATS business are maintained in the CMCOG Office located at 236 Stoneridge Drive, Columbia, South Carolina 29210. All of COATS records are available for public inspection during normal business hours.

UNIFIED PLANNING WORK PROGRAM (UPWP) FRAMEWORK

The annual UPWP establishes the transportation planning activities and programs of the Metropolitan Planning Organization (MPO) to be carried out over the course of the work program year (July through June). Other than administration, the basis of the work program is focused in three broad areas:

- I. Maintenance of a Transportation Improvement Program (TIP), which identifies projects and/or programs to receive various sources of Federal funds covering highway, transit, and intermodal facilities and programs.
- II. Maintenance and implementation of the Long-Range Transportation Plan (LRTP), which identifies priority transportation system deficiencies and feasible/appropriate methods for addressing those deficiencies in a fiscally constrained environment.

Four transportation goals were identified for the Columbia Metropolitan Area in the COATS 2035 Long-Range Transportation Plan adopted in December 2008 including: mobility, safety, environment, and facilities. Detailed objectives and action recommendations were also identified in regard to each of the goal areas.

- III. Recognition of requirements established by the Federal Highway Administration (FHWA) regarding the national transportation planning priorities included in the SAFETEA-LU and National Highway System legislation.

The eight planning factor requirements of SAFETEA-LU are listed below:

1. Support the economic vitality of the metropolitan area, especially by enabling global competitiveness, productivity and efficiency;
2. Increase the safety of the transportation system for motorized and non-motorized users;
3. Increase the security of the transportation system for motorized and non-motorized users;
4. Increase the accessibility and mobility options available to people and for freight;
5. Protect and enhance the environment, promote energy conservation and improve quality of life;

6. Enhance the integration and connectivity of the transportation system, across and between modes, for people and freight;
7. Promote efficient system management and operation; and
8. Emphasize the preservation of the existing transportation system.

2009-2010 SUMMARY OF MAJOR ACCOMPLISHMENTS

General Administration

The accomplishments under this task were necessary to ensure that the MPO functioned adequately to manage the transportation planning process, ensuring that it is continuous, cooperative, and comprehensive in nature and that it is in compliance with applicable Federal, State, and local laws and requirements. To that end, the accomplishments under this task are varied and include, but are not limited to, the items summarized below:

- ✓ Held ten Policy Committee meetings, eight Transportation Subcommittee, seven Technical Committee meetings, three Bike and Pedestrian Committee meetings, and three Rail Transit Committee meetings over the course of the program year and provided administrative and technical support to these committees as needed.
- ✓ Disseminated mailings and other appropriate communications as warranted;
- ✓ Maintained all financial records of revenues and expenditures;
- ✓ Upgraded and maintained in-house computer and network resources;
- ✓ Completed all required communications and coordination with SCDOT, FHWA and FTA;
- ✓ Completed the required quarterly Planning Reports;
- ✓ Continued management of the selected consultants for COATS General Transportation Planning/Engineering Services;
- ✓ Continued training of various MPO staff as appropriate; and
- ✓ Continued participation, as appropriate, with the American Planning Association (APA), the Association of Metropolitan Planning Organizations (AMPO) and other professional affiliations as needed.

Public Participation

Significant public participation/media relations efforts and activities were conducted over the past program year for numerous UPWP tasks including, but not limited to:

- ✓ Publicized via press releases, legal notices, flyers, and presentations, the commencement of planning activities and public comment periods relating to both the 2009-2015 Transportation Improvement Program (TIP) process and the 2035 Long-Range Transportation Plan (LRTP) Elements as appropriate;
- ✓ Held public meetings in an effort to identify the issues for the Irmo-Dutch Fork Sub-Area Plan;
- ✓ Held public meetings in an effort to identify the issues for the Elgin-Richland NE Sub-Area Plan;
- ✓ Held public meetings in an effort to identify the issues for the Broad River Road Corridor & Community Study
- ✓ Held public meeting in an effort to identify the issues for the Batesburg-Leesville Transit Feasibility Study
- ✓ Updated and expanded the website for the COATS MPO;

- ✓ Developed and distributed issues of the CMCOG newsletter: “Region Report”;
- ✓ Maintained and expanded the CMCOG web site;
- ✓ Maintained and expanded the sub-web site for the Bicycle and Pedestrian Plan;
- ✓ Worked with various municipalities and the media throughout 2009-2010 in an effort to promote the nature, role, and purpose of COATS; and
- ✓ Produced and distributed, as appropriate, a CMCOG Orientation Package, aimed at educating new committee members on the roles and responsibilities of the agency.

2010-2011 UPWP Development

This task involved the creation and dissemination of the 2010-2011 UPWP, which was developed via a cooperative process involving all member agencies as well as the CMCOG staff. A request for planning projects was provided to all municipalities in the COATS study area but resulted in modest responses. As recommended in the latest SCDOT letter of March 2010, COATS is preparing an annual UPWP, covering the period of July 1, 2010 through June 30, 2011. The Final Draft 2010-2011 UPWP is scheduled to be presented to the Transportation Subcommittee and Policy Committee on May 13th and May 27, 2010, respectively, for final approvals and adoption.

Data Collection, Compilation, and/or Analysis

This task allows for staff to collect, analyze and utilize various forms of data that assist in the everyday operation of the Metropolitan Planning Organization (MPO). The four primary datasets utilized for this task are Populations Projections, Commercial Real Estate, Building Permits and Vehicle Data.

The following documents have been completed:

- ✓ Traffic Count Data Reports for each County (Lexington, Newberry, Richland, & Fairfield)
- ✓ 2009 Commercial Real Estate Report
- ✓ 2009 Multi-Family Rental and Condominium Survey
- ✓ 30-Year Population Estimations for Richland and Lexington Counties
- ✓ 30-Year Employment Estimations for Richland and Lexington Counties

Geographic Information Systems (GIS)

COATS has made considerable progress on maintaining its central GIS database library for use on all planning activities. Updated GIS data include: Functional Classification of the Federal Aid eligible road network, updated annotation layer for road names and shields, the compiling of ownership/jurisdiction data for all road systems in the MPO area. Specific milestones worth noting for this project area include, but are not limited, to the following:

- ✓ Continued coordination with member agencies to ensure that the most recent data is being used;

- ✓ Continued file maintenance of COATS GIS data layers;
- ✓ Continued the linkage of TransCad modeling data with GIS to allow for easy access;
- ✓ Continued updates of GIS data (i.e. population data, employment data, aerial photography), maintenance, and the necessary adjustments as required in support of various UPWP planning efforts that will utilize GIS data.
- ✓ Continued cartography/graphic support for visualization, public involvement, and scenario planning
- ✓ Continued to enhance employment GIS layers for various transportation projects.
- ✓ Continued transportation modeling of different scenarios (i.e. changes in land use patterns.)

Travel Demand Model

The Columbia Area Transportation Study (COATS) Travel Demand Model is a technical tool to assist in the development of the regional transportation plan and the policy decision making process. The travel demand model utilizes a traditional four-step trip-based model process consisting of trip generation, trip distribution, mode choice, and trip assignment to evaluate the current and future travel conditions for the MPO planning area. Major accomplishments under this effort are itemized below:

- ✓ Completed travel demand model scenarios:
 - Irmo-Dutch Fork Sub Area Plan
 - Elgin-Richland NE Sub Area Plan
 - Camden-Columbia Alternative Analysis

Air Quality and Conformity

This task allows for COATS to ensure that it meets all requirements of Federal and State agencies in terms of air quality and conformity. Specifically, it allows the COATS to continue to provide for air quality planning initiatives and activities in the MPO area that comply with the conformity requirements of the Clear Air Act Amendments of 1990. The Technical Committee, Transportation Subcommittee, and Bike and Pedestrian Committee have received reports on the region's current air quality status. Major accomplishments under this effort are itemized below:

- ✓ Midlands Air Quality Forum (Dec 2009)
- ✓ Meeting monthly with "Clean-Air Midlands Taskforce"—regional air quality partners that include SCDHEC, Columbia Chamber of Commerce, Lexington & Richland Counties, City of Columbia, and Sustainable Midlands to discuss updated air quality information
- ✓ Made presentations to CMCOG Committees & Board on proposed nonattainment issues; developing public comments for EPA's Public Comment process for the Jan 2010 Proposed NAAQS changes.
- ✓ Participated in meetings of the Columbia Climate Protection Action Committee (CPAC)
- ✓ Attended meetings at the Chamber regarding Air Quality
- ✓ Planning next Midlands Air Quality Forum

- ✓ Developing RFP for Internet Ridesharing Software
- ✓ Participated in CMCOG *Take A Break From the Exhaust*—internet program aimed at encouraging employees to take actions that would reduce air pollution.
- ✓ Developed CMCOG Green Team—a group of CMCOG employees aimed at helping to reduce waste around the facility.
- ✓ Attended Lexington County Conference on Sulfur Dioxide (Feb 2010)
- ✓ Attended FHWA seminars on Air Quality & Transportation Conformity
- ✓ Submitted EPA CARE grant application for funding of school anti-idling promotion campaign

Batesburg-Leesville/Columbia Transit Feasibility Study

This project consisted of a feasibility study for transit services within the community of Batesburg-Leesville and a connection to the City of Columbia. Central Midlands Council of Governments (CMCOG) in coordination and cooperation with the City of Columbia, Town of Batesburg-Leesville and the South Carolina Department of Transportation performed a transit feasibility study. This study determined the potential for a transit system and gauged the short and long-term benefits and demands for a region-wide transit system. Over this past year, the following activities have been accomplished:

- ✓ This project is over 100% completed
- ✓ Completed development of the Public Participation Plan
- ✓ Completed development of a stakeholder database
- ✓ Completed transit technologies assessments
- ✓ Developed a list of potential transit service types
- ✓ Compiled demographic data
- ✓ Completed review of previous transit studies
- ✓ Completed implementation of the Public Participation Plan
- ✓ Established location throughout the town to collect surveys
- ✓ Distributed of the community survey; posted on the CMCOG website
- ✓ Created an editable PDF and Spanish version of the community survey
- ✓ Collected surveys at locations throughout the town
- ✓ Completed peer review analysis
- ✓ Submitted Final Report with input from advisory committee and public meeting
- ✓ Submitted Executive Summary
- ✓ Received approval from the Technical Committee
- ✓ Received approval from the Transportation Subcommittee
- ✓ Received approval from the MPO Policy Committee

Human Services Transportation Coordination Plan

The purpose of this plan was to ensure that federal requirements regarding coordination are satisfied as well as assist the Central Midlands region in its continuing efforts to develop an efficient and effective transit service network. The major accomplishments include:

- ✓ Developed a survey to identify the needs of human service providers
- ✓ Developed a survey to identify the needs of human service clients
- ✓ Gathered information on the AlterNet Rides proposal to provide mobility management services across the State
- ✓ Refined the list of public human service providers and began adding private providers
- ✓ Received approval from the CMCOG Board to begin negotiations with Capital City Cab Company
- ✓ Completed contract negotiations
- ✓ Developed a database of human service providers
- ✓ Developed a survey for human service providers
- ✓ Mapped the location of the elderly and disabled populations in the Central Midlands region
- ✓ Developed a final contract for Capitol City Cab Company
- ✓ Submitted and received acceptance of the draft contract from the CMCOG attorney
- ✓ Continued filling in missing info in the human service providers database
- ✓ Solicited an RFP for 5316 & 5317 Funds
- ✓ Received proposals for 5316 & 5317 Funds
- ✓ Submitted 5316 & 5317 Projects in TEAM
- ✓ Continued developing a draft contract for Capitol City Cab Company
- ✓ Began drafting a report of the transportation needs of human service providers and their clients.

Irmo/Dutch Fork Sub-Area Plan

This study was to develop multimodal transportation system solutions that meet the study area's transportation challenges and be supportive of the preferred land use vision within the study area. These solutions were outlined in incremental time blocks using a 2035 transportation planning horizon. The multimodal transportation system solutions identified a list of specific projects, the benefits that will result from these projects, suggested timeframes for their completion, cost estimates for each, and potential sources of funding. Over this past year, the following activities have been accomplished:

- ✓ Conducted focus (advisory) group meetings
- ✓ Developed stakeholder database and conducted meetings to determine needs
- ✓ Conducted personal interviews from list of influential decision-makers
- ✓ Attended local group meetings
- ✓ Identified existing conditions
- ✓ Drafted the following "Tech Memos" and received edits for revision
 - Existing Transportation Systems
 - Transit
 - Bicycle and Pedestrian
- ✓ Conducted second focus (advisory) group meeting
- ✓ Conducted first public meeting
- ✓ Contacted representatives from private and public developments
- ✓ Identified highway and non-highway needs

- ✓ Prepared draft of final document
- ✓ Conducted third (focus (advisory group meeting
- ✓ Conducted second public meeting
- ✓ Submitted Final Report with input from advisory committee and public meeting
- ✓ Submitted Executive Summary
- ✓ Submitted Brochure
- ✓ Received approval from the Technical Committee
- ✓ Received approval from the Transportation Subcommittee
- ✓ Received approval from the MPO Policy Committee

Elgin/Richland Northeast Sub-Area Plan

This study was to develop multimodal transportation system solutions that meet the study area's transportation challenges and be supportive of the preferred land use vision within the study area. These solutions were outlined in incremental time blocks using a 2035 transportation planning horizon. The multimodal transportation system solutions identified a list of specific projects, the benefits that will result from these projects, suggested timeframes for their completion, cost estimates for each, and potential sources of funding. Over this past year, the following activities have been accomplished.

- ✓ This project is over 100% completed
- ✓ Conducted three stakeholder meetings
- ✓ Completed a land use assessment
- ✓ Completed a transportation assessment
- ✓ Conducted two public meetings
- ✓ Conducted Advisory Group Meetings
- ✓ Presented at the Elgin Business Association meeting
- ✓ Completed transportation facilities/analysis evaluation
- ✓ Coordinated with the traffic count vendor
- ✓ Obtained GIS information from Kershaw County
- ✓ Coordinated with the Camden/Columbia AA
- ✓ Performed traffic counts
- ✓ Finalized technical memo for existing conditions
- ✓ Completed implementation of the Public Participation Plan
- ✓ Determined highway needs and non-highway needs
- ✓ Submitted Final Report with input from advisory committee and public meeting
- ✓ Submitted Executive Summary
- ✓ Submitted Brochure
- ✓ Received approval from the Technical Committee
- ✓ Received approval from the Transportation Subcommittee
- ✓ Received approval from the MPO Policy Committee

Intelligent Transportation Systems (ITS)

During the past year, COATS has continued to participate and communicate with the appropriate MPO member agencies regarding ITS initiatives in the area.

2035 Long-Range Transportation Plan

COATS has continued the process of implementing the 2035 Long-Range Transportation Plan with substantial work being completed during the past program year. The major accomplishments include:

- ✓ Provided staff assistance to complete the Irmo-Dutch Fork Subarea Plan.
- ✓ Provided staff assistance to complete the Elgin-Richland NE Subarea Plan.
- ✓ Provided staff assistance to complete the Broad River Road Study
- ✓ Provided staff assistance to complete the Camden/Columbia Study
- ✓ Provided GIS support and mapping support for various projects.
- ✓ Staff updated website content to the COATS website.
- ✓ Proposed Amendment(s) to the 2035 Long Range Transportation Plan include(s):
- ✓ The addition of twelve (12) intersection improvements projects to the COATS Intersection Improvement Program.
- ✓ The transfer of 4 projects from the 2035 Prioritized List of Widening Projects to the CMCOG Congestion Management Plan (CMP).
- ✓ The adjustment of the reasonable available project funding over the life of the 30 year plan.
- ✓ The re-establishment the cost constrained plan with the transfer of 4 projects to the CMP and the adjustment of the reasonable available project funding.

Transportation Projects Implementation

This task addresses the implementation of transportation planning projects that the staff has either completed, annually implements, or will completed in this fiscal year. Staff continues to implementation these transportation planning projects to meet Federal and State guidelines and improve and enhance the regional transportation system.

Rail/Truck and Transit Planning

The purpose of this project was to include multi-modal transportation planning in the Metropolitan Planning Organization (MPO) process in order to effectively address rail, truck and transit transportation issues, for moving both people and freight, as appropriate. Major accomplishments completed under this item include:

- ✓ Continued implementation of the Commuter Rail Plan
- ✓ Continued to monitor high speed rail activities in the upstate
- ✓ Developed a rail transit strategy for the CMCOG region
- ✓ Developed a list of rail transit activities to support the new rail strategy

- ✓ Collected information on a SmartRide route from Orangeburg to Columbia
- ✓ Continued research on a possible rail demonstration route
- ✓ Continued assessing land use along proposed rail routes
- ✓ Continued implementation of the rail strategy
- ✓ Continued researching vehicle types that can provide rail and road services
- ✓ Completed collecting demographic data along Camden, Newberry, and Blythewood corridors

The objective of this project is to assess multi-modal options and develop alternatives for people to access the current transportation system safely, efficiently, and use it effectively.

Camden/Columbia Alternative Analysis

This project consisted of performing an Alternatives Analysis that evaluated the mode and alignment options for the identified corridor. The Analysis utilized the recently developed modal split component to the region's travel demand model along with the Metropolitan Planning Organization's (MPO) extensive GIS and development-based analytical tools. The analysis informed local officials and community members on the benefits, costs and impacts of transportation options, so that the region can finalize a preference. Upon completion, local and regional decision makers selected a locally preferred alternative that will be adopted by the MPO into the region's long-range transportation plan. Over this past year, the following activities have been accomplished:

- ✓ This project is over 65% completed
- ✓ Developed examples of goals and visions relating to the development of the Purpose and Need and develop evaluation criteria for the Steering Committee
- ✓ Completed development of transit technologies assessment
- ✓ Completed development of the Public Participation Plan
- ✓ Completed the Purpose & Need Statement for the project
- ✓ Completed the Existing Conditions and Mapping Report for the project
- ✓ Developed an evaluation matrix for the alternative corridors and modes
- ✓ Distributed a Alternative Analysis Survey
- ✓ Began reviewing TSM options for implementation
- ✓ Began identifying sustainable livability tools for implementation

Broad River Road Corridor & Community Study

This study developed a transportation corridor study from the Broad River Road Bridge to Haviland Circle. It examined capacity enhancements, intersection improvements, congestion management, and transit services. This study also focused on revitalization opportunities for two community planning areas in Richland County; Piney Grove/St. Andrews and Dutch Square/Lower Broad River. It incorporated transit oriented development principles and practices that enhanced the safety, security, and efficiency of the transportation system. It also looked beyond the pavement and curbs of the roadway improvements and identified opportunities and

projects that serve as catalysts for neighborhood revitalization and economic development. Over this past year, the following activities have been accomplished:

- ✓ This project is over 80% completed
- ✓ Completed photo reconnaissance
- ✓ Completed a Base Data and Existing Conditions Report
- ✓ Completed an economic assessment of corridor
- ✓ Completed implementation of the Public Participation Plan
- ✓ Held five focus group meeting
- ✓ Held a charrette for the corridor
- ✓ Completed a socio-economic profile
- ✓ Developed a branding strategy for the corridor
- ✓ Posted signs, mailed postcards, posted a banner for the scheduled visioning meetings
- ✓ Posted a survey of the corridor on our website; created a project webpage
- ✓ Compiled responses for focus group meetings
- ✓ Completed urban design and transit oriented development analysis
- ✓ Held three visioning meetings
- ✓ Completed the development of the concept plan
- ✓ Continued development of the master plan

Bike and Pedestrian (Regional) Pathways Plan

The Regional Pathways Plan highlights existing and proposed greenway, bikeway, and sidewalk locations in proximity of regional attractions such as schools, parks, churches, and shopping centers. In addition, the plan recommends short and long term projects that local entities can easily identify and incorporate into their respective planning policies, thus encouraging all new subdivisions to connect, if feasible, with these facilities. Over this past year, the following activities have been accomplished:

- ✓ Participated in Lexington County Greenway Conference
- ✓ Participated in Lexington County Greenway Committee
- ✓ Participating on Palmetto Conservation Foundation's 2010 State Trails Conference Planning Committee
- ✓ Participating on City of Columbia's BikeColumbia Committee
- ✓ Held 2 CMCOG Bike-Ped Committee meetings
- ✓ Received updates on USC Bike Masterplanning, Three Rivers Greenway Masterplanning, and Lexington County Greenway Planning
- ✓ Participated in meetings with Irmo/Chapin Rec & River Alliance regarding design and funding of Saluda River Greenway Project
- ✓ Participated & provided training on:
 - Designing Safe Routes to School Access,
 - Developing the Political Will to Support Bike-Pedestrian Issues
 - Funding Bike-Ped Projects
- ✓ Reviewed Regional Pathways Plan with Bike/Ped Committee

- ✓ Identified Routes/Pathway Corridors for Pathways Plan
- ✓ Held Pathways Plan meetings with:
 - River Alliance (Three Rivers GW)
 - Richland Co Transportation Study
 - Richland Co Conservation Commission
 - Richland Co Recreation Commission
 - Irmo/Chapin Recreation Commission
 - City of Columbia (City Planning & Bike Columbia)
 - University of South Carolina
 - Town of Lexington Planning
 - Lexington County Planning
 - Lexington County Greenway Alliance
 - Palmetto Conservation Foundation
 - SCDOT
- ✓ Created Map of overall Pathways Plan (as well as individual maps of the routes). Presented for Approval as Amendment to 2006 CMCOG Bike/Ped Plan to the Transportation Technical Committee & Transportation Subcommittee.

Transportation Improvement Program

This project's purpose was to maintain and update the Transportation Improvement Program (TIP) for 2009-2015. Activities for this project will also ensure that the TIP has complied with the requirements of the Clean Air Act, and is in conformity with the Early Action Compact. Over the past year, the following TIP Amendments have occurred:

- ✓ The addition of \$81 million for improvements to I-20 from I-77 to Spears Creek Church Road.
- ✓ The addition of \$594,000 from an unobligated balance of a federal earmark to the John N. Hardee Expressway.
- ✓ An adjustment of funding for Section 5307 and 5309 projects for the Central Midlands Regional Transit Authority.
 - Funding has been adjusted for the following projects under the Section 5309 Program: Paratransit Vehicles.
 - Funding has been adjusted for the following projects under the Section 5307 Program: Preventive Maintenance, Operating-Paratransit, Employee & Board Training and Development, and ADP Hardware and Software.
 - Additional line items have been added for Vehicle Acquisition Replacement, Vehicle Acquisition Expansion, and the Capitol Cost of Contracting.
- ✓ A transfer of \$550,000 in ARRA funding to CMRTA for Capital Projects.
- ✓ The addition of the Columbia Avenue Project (S – 48) to the MPO Guideshare Program with \$800,000 in preliminary engineering to be programmed in FY 2013.
- ✓ An adjustment in funding for the Exit 111 interchange on I-26 to \$10.5 million in right-of-way funding to be programmed in FY 2013.
- ✓ The addition of the federal earmarks for the Town of Lexington United Traffic Plan – Phase I, City of Columbia – North Main Street Project, and the City of Columbia –

- Harden Street Reconstruction.
- ✓ An adjustment in funding for the North Main Street and Platt Spring Road Improvements Projects.
 - ✓ The addition of Federal Program Line Items to the Projects of Exempt Guideshare Section of the 2009-2015 TIP.
 - ✓ The addition of five (5) projects requesting FTA Section 5310 funds.
 - ✓ The addition of resurfacing projects in Lexington and Richland Counties that will be funded by the second appropriation of federal stimulus funds contingent upon the passage of the final bill.
 - ✓ The addition of twelve (12) signal system improvement projects to the Signal System Improvement Program

CMRTA Comprehensive Study Project

The purpose of this project is to complete a comprehensive analysis and planning document that will guide the future growth and development of the public transit services in Richland County. This project has three major components. They included the Comprehensive Operations Analysis, the Management Performance Review, and the Richland County-Wide Park and Ride Study. Over this past year, the following activities have been accomplished:

- ✓ Secured Richland County commitment for early release of \$100,000.00 to match federal funds (unobligated balance (SC-90-X144) to cover the cost of the Study project. Study project is a requirement of the interim transit funding Intergovernmental Agreement.
- ✓ Developed draft scope of work and solicitation documents for securing independent consultant services for the conduct of the Comprehensive Study Project., Working with the CMRTA Comp. Study Committee.
- ✓ Submitted RFP document to SCDOT for procurement review.
- ✓ Advertised solicitation for proposals. Received 5 responses.
- ✓ CMRTA Comp. Study Committee Chairman appointed a Proposal Evaluation and Selection Committee that reviewed all proposals. Narrowed group to the top 3 responses and conducted interviews.
- ✓ CMRTA Comp. Study Committee - Proposal Evaluation and Selection Committee made a recommendation to the full CMRTA Board of Directors to proceed with contract negotiations with Connetics Transportation Group, Inc. Project work to get underway October 1, 2009.
- ✓ Work got under way on Comprehensive Operations Analysis during the month of October.
- ✓ Initial work on Richland County-wide Park and Ride Study got underway in early November, as well as initial work on the Management Performance Review of the CMRTA's private management and operations contractor, Veolia Transportation Services, Inc.

Miscellaneous Activities & Special Technical Assistance

This task covers miscellaneous projects that are assigned from time to time, both short-term and infrequent long-term projects that do not warrant individual UPWP Tasks. Over the past year, staff participated in numerous minor efforts under this task to further the needs of both COATS and its member agencies. Over the past year the following has occurred:

- ✓ Continued coordination with Fort Jackson about sustainability
- ✓ Continued coordination with Richland County Comprehensive Transportation Plan
- ✓ Attended the SC Partnering Conference and the Bicycle Accommodations Conference
- ✓ Completed FTA Quarterly Reports
- ✓ John Hardee Expressway TIGER Grant Application
 - This project is 100% completed
 - Staff issued an RFP that was advertised in the State Newspaper and SCBO
 - Staff reviewed proposals and awarded the project to the Dennis Corporation
 - Staff began development of a draft contract
 - Finalized the contract
 - Completed data collection and project development
 - Held a kick-off meeting
 - Received letter of support from local governments and industries
 - Received project information from SCDOT
 - Received and reviewed a draft proposal from the consultant
 - Completed the project website
 - Completed the project schedule for construction.
 - Reviewed the proposed financial plan
 - Researched and developed detailed project descriptions for the John Hardee Expressway; to include scope of work, schedules, cost analysis, computer renderings and detailed specifications.
 - Researched, analyzed and documented statistical data to justify public long Term Outcomes provided by the projects included in the application. This involves the following but is not limited to:
 - Document project is part of state, local, or a regional efforts to maintain transportation facilities
 - Crash Data analysis
 - South Carolina Department of Transportation designs and information
 - Traffic Studies
 - Emergency evacuation routes
 - Economic development information
 - US department of labor information
 - Census review
 - Master developmental plans of the area
 - Proved the regional and statewide significance these projects will have in the area.

- Proved project will provide long term growth in employment, production or other high value economic activity.
- Analyzed the economic impact and commercial development opportunities these improved road systems will provide to the area.
- Evaluated and documented the increases in the overall quality of life for residents, companies and students in the area this project will provide if completed
- Proved the project will improve the quality of life in the following areas:
 - Enhance user mobility through options for transportation
 - Improve modal connectivity or reduce congestion
 - Improve accessibility to disadvantaged populations
 - Promote a more sustainable transportation system
 - Improve energy efficiency, reduce dependence on oil, reduce gas emissions
 - Enhance the environment
 - Improve safety / elimination of highway rail grade crossings, reduce crashes
- Evaluated and documented job creation from the projects included in the application.
- Developed and managed a financial plan and cost schedule
- Developed a project schedule that will track the current status of the project
- Submitted the application electronically on September 11th
- Monitor activities from Washington regarding the TIGER Grant
- Received final decision about the TIGER Grant award
- ✓ Received, reviewed, and approved the FY 2010 Transportation Enhancement Projects
- ✓ Administered the COATS DBE Plan

SUMMARY OF MAJOR PROGRAMMED ACTIVITIES

The 2010-2011 COATS Unified Planning Work Program (UPWP) is based on the COATS's 2035 Long-Range Transportation Plan, which was updated and approved by the Policy Committee on December 18, 2008. Emphasis has been placed on developing a program which can be reasonably accomplished with available staff and consultant resources and which is in keeping with the priorities of the COATS area. This 2010-2011 UPWP emphasizes activities that promote the implementation of the existing plan and establish a foundation for the 2013 (2012 if designated non-attainment) plan update.

The Safe, Accountable, Flexible, and Efficient Transportation Equity Act: A Legacy for Users (SAFETEA-LU) and other Federal legislation (1990 Clean Air Act Amendments and Americans With Disabilities Act of 1990) significantly impact the manner in which the cooperative, continuous and comprehensive transportation planning process is administered. Among the opportunities are funding flexibility, intermodal planning, protection of the environment and the maintenance and preservation of existing transportation infrastructure. Tasks within this work program are organized into several major categories to facilitate review and management as follows:

1 — Program Administration and Support

This category includes general administration, UPWP maintenance and development, and public participation.

2 — Short-Range Transportation Planning

This category includes projects which could be implemented in a shorter time frame and includes activities related to the vehicle data collection, a review of the functional classification system and Geographic Information Systems (GIS) activities.

3 — Long-Range Transportation Planning

The majority of UPWP projects fall under this category are either annual activities or projects that tend to take longer to complete.

4 — Transportation Improvement Program (TIP)

This category includes various tasks associated with the administration and maintenance of the TIP, which identifies projects and programs to receive various sources of federal funds covering highway, transit, and intermodal facilities and programs.

5 — Other Activities

This category includes miscellaneous activities and special technical assistance not otherwise covered.

6 — Budget Tables

2010-2011 UNIFIED PLANNING WORK PROGRAM OVERVIEW

The 2010-2011 Unified Planning Work Program (UPWP) is based on COATS's 2035 Long-Range Transportation Plan, updated and approved by COATS Policy Committee on December 18, 2008. The goals for this program year are threefold:

Goal #1: To complete outstanding 2009-2010 UPWP tasks

Goal #2: To commence and complete new 2010-2011 UPWP tasks

Goal #3: To proceed with existing and proposed recurring activities

Goal #1

In order to attain Goal #1, the following specific projects carried over from the 2009-2010 UPWP will be continued:

- Broad River Road Corridor & Community Study
- Camden/Columbia Alternative Analysis

Goal #2

Goal #2 will be achieved by completing the following new 2010-2011 tasks:

- Newberry/Columbia Alternative Analysis
- Charlotte/Columbia High Capacity Transit Feasibility Study
- Regional Pathways Plan Phase II
- Human Service Coordination Plan-Closing the Gaps
- RideSharing

Goal #3

The tasks below make up the remainder of the program and are either required necessary or annual activities.

- | | |
|--|--|
| ➤ General Administration | ➤ Air Quality Conformity |
| ➤ Professional Services | ➤ Long-Range Transportation Plan |
| ➤ Public Participation | ➤ Rail, Truck and Transit Planning |
| ➤ UPWP Maintenance and Development | ➤ TIP Development and Maintenance |
| ➤ Data Collection, Compilation and/or Analysis | ➤ Miscellaneous Activities & Special Technical Assistance |
| ➤ Transportation Project Implementation | ➤ Environmental Mitigation, Agency Consultation, and Safety & Security |
| ➤ Geographic Information Systems | |

Some of these tasks result in an annual report that is reviewed and approved by the appropriate COATS Committee(s), while others are simply a required or necessary aspect of the MPO planning process.

UNIFIED PLANNING WORK PROGRAM

FY 2010-2011

1 — PROGRAM ADMINISTRATION and SUPPORT

1A — General Administration

1B — Professional Services

1C — Public Participation

1D — UPWP Maintenance and Development

PROJECT NO:	1A								
PROJECT TITLE:	General Administration								
<p>OBJECTIVE: To initiate and properly manage the transportation planning process, ensuring that it is continuous, cooperative, and comprehensive, and in compliance with applicable State and Federal laws and regulations.</p>									
<p>METHODOLOGY:</p> <p>COATS provides staff support to the Policy, Executive, and Transportation Subcommittee, in addition to other permanent and ad-hoc committees. The staff will implement the work task as contained in this UPWP. Other administrative activities included, but are not limited to the following:</p> <ul style="list-style-type: none"> ➤ Acts as local liaison to FHWA, FTA, SCDOT, and other transportation related agencies to ensure coordination ➤ Provide administrative support and technical assistance to the Policy and Executive Committee, Transportation Subcommittee, as well as other permanent and ad-hoc committees, as needed; ➤ Maintain financial records of all revenues and expenditures ➤ Prepare and distribute meeting notices and agenda packages for all COATS committees ➤ Prepare certification documentation, agreements, resolutions, memoranda of understanding (MOU's), etc.; ➤ Attend SCDOT, FHWA, FTA, and MPO training sessions and other necessary workshops and meetings; ➤ Maintain agreements between local governmental agencies and the MPO ➤ Interact/participate in AMPO, APA, and other professional affiliations, to allow for appropriate resources, travel and training as necessary; ➤ Provide funds for the purchase and maintenance of computer hardware and software to support the MPO planning program and related activities, including network maintenance; ➤ Continue COATS commitment to comply with Title VI of the Civil Rights Act of 1964 ➤ Continue COATS commitment to ensure that all of their programs and activities sufficiently address Environmental Justice principles and procedures, as appropriate; and ➤ Continue to comply with the SCDOT and FTA DBE Programs 									
<p>END PRODUCT:</p> <p>The ability to operate the agency as the functional entity; the ability to meet federal and state requirements; the ability to meet local government expectations; Committee Documentation-including: reports, meeting minutes, committee mailings, and related materials; staff involvement in relevant organizations and activities; and adequate computer resources to meet the MPO planning activity requirements.</p>									
Project Sponsor/Participating Agencies:	Funding Sources:								
<p>Sponsor: COATS</p> <p>Participating Agencies: COATS, Other agencies as appropriate</p>	<table border="0"> <tr> <td>FHWA(PL)</td> <td style="text-align: right;">\$ 20,000.00</td> </tr> <tr> <td>FTA (Section 5307 X-144)</td> <td style="text-align: right;">\$ 0.00</td> </tr> <tr> <td>LOCAL</td> <td style="text-align: right;">\$ 5,000.00</td> </tr> <tr> <td>TOTAL</td> <td style="text-align: right;">\$ 25,000.00</td> </tr> </table>	FHWA(PL)	\$ 20,000.00	FTA (Section 5307 X-144)	\$ 0.00	LOCAL	\$ 5,000.00	TOTAL	\$ 25,000.00
FHWA(PL)	\$ 20,000.00								
FTA (Section 5307 X-144)	\$ 0.00								
LOCAL	\$ 5,000.00								
TOTAL	\$ 25,000.00								

PROJECT NO:	1B									
PROJECT TITLE:	Professional Services									
OBJECTIVE:										
To allow staff to utilize a procured consultant for specific engineering, planning, or other necessary services as needed in support of the various annual planning activities at COATS.										
METHODOLOGY:										
<p>This task provides access to expert professional services when required by staff in support of the various annual planning activities. Specifically, it allows COATS to retain the services of procured consultants to assist with specific technical activities associated with a given project where current staff expertise may not be sufficient.</p> <p>Examples include, but are not limited to:</p> <ul style="list-style-type: none"> ➤ Selected Camden/Columbia Alternative Analysis; ➤ Selected Broad River Road Corridor & Community Study; ➤ Selected Charlotte/Columbia Alternative Analysis; ➤ Selected Rideshare Planning Activities; ➤ Selected Newberry/Columbia Alternative Analysis; ➤ Selected Transportation Planning Activities; and ➤ Other skills that may be necessary to support the UPWP but may be currently absent at the staff level. <p>The South Carolina Department of Transportation and the Federal Highway Administration will have the opportunity to comment on all proposals and contracts before soliciting and/or executing for consulting services.</p>										
END PRODUCT:										
Professional services to the staff in support of the various planning activities outlined in the 2010-2011 UPWP.										
Project Sponsor/Participating Agencies:	Funding Sources:									
Sponsor: COATS Participating Agencies: COATS, CMCOG Member Governments, Other agencies as appropriate	<table border="0"> <tr> <td>FHWA(PL)</td> <td style="text-align: right;">\$ 20,000.00</td> </tr> <tr> <td>FTA (Section 5307 X-144)</td> <td style="text-align: right;">\$ 0.00</td> </tr> <tr> <td>LOCAL</td> <td style="text-align: right;">\$ 5,000.00</td> </tr> <tr> <td>TOTAL</td> <td style="text-align: right;">\$ 25,000.00</td> </tr> </table>		FHWA(PL)	\$ 20,000.00	FTA (Section 5307 X-144)	\$ 0.00	LOCAL	\$ 5,000.00	TOTAL	\$ 25,000.00
FHWA(PL)	\$ 20,000.00									
FTA (Section 5307 X-144)	\$ 0.00									
LOCAL	\$ 5,000.00									
TOTAL	\$ 25,000.00									

PROJECT NO:	1C								
PROJECT TITLE:	Public Participation								
<p>OBJECTIVE: To enhance COATS transportation planning process with greater opportunities for public participation, input involvement, and exposure.</p>									
<p>METHODOLOGY:</p> <p>This task generally provides for the dissemination of information to the public about the transportation planning program. It also covers receiving public comment and input on transportation planning activities through public information meetings both hosted and attended by COATS.</p> <p>Specifically, this task includes the development of strategies for improving the public's access to the MPO Planning process, including all stages of the development of MPO Planning documents and studies.</p> <p>As part of the task, COATS will continue to ensure that the principles of Environmental Justice, including minority and low income communities; and non-English speaking populations are included and represented in all public outreach efforts.</p> <p>Techniques for the dissemination of information include, but are not limited to the following:</p> <ul style="list-style-type: none"> ➤ Newsletters; ➤ Brochures, flyers, and maps; ➤ Study reports and technical memoranda; ➤ Public information meetings/workshops and conferences; ➤ Media releases, press articles, and paid advertisement/features; ➤ Direct contact with public/citizens mailing lists; ➤ COATS website (www.centralmidlands.org). <p>Public participation opportunities (public input) include:</p> <ul style="list-style-type: none"> ➤ Public meetings/workshops; ➤ Task Forces, focus groups; ➤ Surveys, questionnaires, comment cards, etc. <p>COATS will document the attendance and public comments received to evaluate the effectiveness of the current public involvement practices at all COATS functions.</p>									
<p>END PRODUCT: Public participation opportunities/activities, including CMCOG newsletters, reports, press releases, maps, and slide presentations, web site maintenance, meetings, workshops, etc.</p>									
Project Sponsor/Participating Agencies:	Funding Sources:								
<p>Sponsor: COATS</p> <p>Participating Agencies: COATS, CMCOG Member Governments, Other agencies as appropriate</p>	<table> <tr> <td>FHWA(PL)</td> <td style="text-align: right;">\$ 15,000.00</td> </tr> <tr> <td>FTA (Section 5307 X-144)</td> <td style="text-align: right;">\$ 0.00</td> </tr> <tr> <td><u>LOCAL</u></td> <td style="text-align: right;"><u>\$ 3,750.00</u></td> </tr> <tr> <td>TOTAL</td> <td style="text-align: right;">\$ 18,750.00</td> </tr> </table>	FHWA(PL)	\$ 15,000.00	FTA (Section 5307 X-144)	\$ 0.00	<u>LOCAL</u>	<u>\$ 3,750.00</u>	TOTAL	\$ 18,750.00
FHWA(PL)	\$ 15,000.00								
FTA (Section 5307 X-144)	\$ 0.00								
<u>LOCAL</u>	<u>\$ 3,750.00</u>								
TOTAL	\$ 18,750.00								

PROJECT NO:	1D
PROJECT TITLE:	UPWP Maintenance and Development
OBJECTIVE: Maintain the current 2010-2011 Unified Planning Work Program (UPWP), and develop a subsequent work program.	
METHODOLOGY: This task includes all necessary work required to process amendments to the 2010-2011 UPWP. In addition, this task will allow for the development of the 2011-2012 UPWP during the 2010-2011 program year. The UPWP indicates local, state, and federal funding of the UPWP tasks and identifies the participating agencies for completing the work. The UPWP will be developed according to measures deemed necessary to ensure a “3C” planning process; this is one that is continuing, cooperative, and comprehensive. Copies of the UPWP will be published after approval by the Policy Committee (CMCOG Board of Directors).	
END PRODUCT: Maintenance of and amendments to the 2010-2011 UPWP as necessary and appropriate and the development of the 2010-2011 UPWP.	
Project Sponsor/Participating Agencies:	Funding Sources:
Sponsor: COATS	FHWA(PL) \$ 15,000.00
Participating Agencies: COATS, CMCOG Member Governments, Other agencies as appropriate	FTA (Section 5307 X-144) \$ 0.00
	LOCAL \$ 3,750.00
	TOTAL \$ 18,750.00

UNIFIED PLANNING WORK PROGRAM

FY 2010-2011

2 — SHORT-RANGE TRANSPORTATION PLANNING

2A — Data Collection, Compilation, and/or Analysis

2B — Transportation Projects Implementation

2C — Geographic Information System (GIS)

PROJECT NO:	2A	
PROJECT TITLE:	Data Collection, Compilation, and/or Analysis	
OBJECTIVE:		
To collect, analyze and utilize various forms of data that assist in the everyday planning operation of the Metropolitan Planning Organization (MPO).		
METHODOLOGY:		
This UPWP task involves the following subcategories:		
<ul style="list-style-type: none"> ➤ Vehicle Data Collection: The collection of traffic count data and a travel time survey required in support of COATS planning activities. This will be done in accordance with the traffic count information provided by SCDOT. Additionally, this subcategory will include the ongoing effort of maintaining a central database of vehicle traffic counts for the MPO area. ➤ Multi-Family Rental and Condominium Survey: Over 36,000 apartments in this four county study are surveyed. This study determines vacancy rates, rents, planned construction, and includes non-subsidy and rent subsidized apartments, condominiums, planned unit developments, duplex and single floor row houses. ➤ Central Midlands Commercial Real Estate Survey: This region-wide survey covers over 22.2 million square feet of shopping center space; over 24.1 million square feet of office space in the central midlands 4 county region. The study determines vacancy rates, rents, and planned construction. ➤ Building Permits: This study tracks construction activity through building permits issued by local governments for residential and commercial structures. This information is used in population projections studies and growth analysis for the central midlands region. In 2009, 6,408 unique building permits valued at \$971.5 million were analyzed: 2,719 Single Family; 767 Multi-family Units; 1,063 non-residential permits, 684 additions and 1,827 repair permits. ➤ Population Projections: This study uses population projections developed by the US Census Bureau at the State level and County level projections developed by the Office of Research & Statistics. The Central Midlands staff analyzes population growth trends and further disseminates the data into Census Tracts. 		
END PRODUCT:		
The end products are Vehicle, Population, Multi-Family and Commercial Real Estate reports. This data is used in the various multi-modal studies and activities undertaken by COATS.		
Project Sponsor/Participating Agencies:	Funding Sources:	
Sponsor: COATS	FHWA(PL)	\$ 30,000.00
	FTA (Section 5307 X-144)	\$ 0.00
	LOCAL	\$ 7,500.00
Participating Agencies: COATS, CMCOG Member Governments, Other agencies as appropriate	TOTAL	\$ 37,500.00

PROJECT NO:	2B	
PROJECT TITLE:	Transportation Projects Implementation	
OBJECTIVE:	To implement past and present transportation planning projects that will address the eight planning factors of SAFETEA-LU.	
METHODOLOGY:	<p>This task will address the implementation of transportation planning projects that the staff has either completed, annually implements, or will be completed in this fiscal year. Projects that will be implemented included:</p> <ul style="list-style-type: none"> ➤ Lower Richland Sub-Area Plan ➤ Regional Motor Freight Transportation Plan ➤ Regional Congestion Management Plan ➤ Human Services Transportation Coordination Plan ➤ White Knoll Sub-Area Plan ➤ S-48 Corridor Plan ➤ FTA Sections 5316 & 5317 Program Management Plan ➤ 2035 Long Range Transportation Plan ➤ Commuter Rail Feasibility Study ➤ COATS 2035 TransCad Travel Demand Model ➤ Bicycle and Pedestrian Pathways Plan ➤ Regional Pathways Plan ➤ Transportation Enhancement Program ➤ Irmo/Dutch Fork Sub-Area Plan ➤ Elgin/Richland Northeast Sub-Area Plan ➤ Batesburg-Leesville/Columbia Transit Feasibility Study ➤ Camden/Columbia Alternative Analysis ➤ Broad River Road Corridor & Community Study 	
END PRODUCT:	Implementation of transportation planning projects.	
Project Sponsor/Participating Agencies:	Funding Sources:	
Sponsor: COATS	FHWA(PL)	\$ 40,000.00
	FTA (Section 5307 X-144)	\$ 0.00
Participating Agencies: COATS, CMCOG Member Governments, Other agencies as appropriate	LOCAL	\$ 10,000.00
	TOTAL	\$ 50,000.00

PROJECT NO:	2C	
PROJECT TITLE:	Geographic Information System (GIS)	
OBJECTIVE:		
To manage the data and software requirements necessary for maintaining and using COATS GIS to support the MPO planning activities (transportation, GIS layers, modeling, mapping, etc.).		
METHODOLOGY:		
<p>The COATS GIS department routinely utilizes GIS technology for transportation planning and analysis. These efforts include but are not limited to: GIS coordination with member governments; spatial database inventorying, management and administration; vehicle traffic count analysis; environmental screening; demographics and research; Environmental Justice/Title VI compliance; and travel demand modeling.</p> <p>Anticipated activities include:</p> <ul style="list-style-type: none"> ➤ Continued coordination with member agencies to ensure that the most recent data is being used; ➤ Ongoing GIS database management and QA/QC of all data layers; ➤ Continued updates and QA/QC of data layers generated in house (e.g., population and employment forecasts, traffic counts, project lists, etc.); ➤ Continued GIS support for various UPWP planning efforts ➤ Cartography/Graphic support for visualization, public involvement, and scenario planning; ➤ Continued update and refinement of regional travel demand model and all associated input and output data sources; ➤ Travel Demand modeling as needed for various UPWP planning efforts; ➤ GIS data and Travel Demand Modeling coordination with consultants as required for various UPWP planning efforts. ➤ Update and maintenance of GIS hardware and software components and associated Information Technology infrastructure and support as needed. 		
END PRODUCT:		
Enhanced coordination between COATS and various federal, state, and local agencies to allow for up-to-date GIS data and files. Additionally, enhanced data sets that support COATS planning efforts and high quality cartographic products as required for various UPWP projects.		
Project Sponsor/Participating Agencies:	Funding Sources:	
Sponsor: COATS	FHWA(PL)	\$ 30,000.00
	FTA (Section 5307 X-144)	\$ 0.00
	LOCAL	\$ 7,500.00
Participating Agencies: COATS, CMCOG Member Governments, Other agencies as appropriate	TOTAL	\$ 37,500.00

*This page has been
intentionally left blank.*

UNIFIED PLANNING WORK PROGRAM

FY 2010-2011

3 — LONG-RANGE TRANSPORTATION PLANNING

3A — Air Quality and Conformity

3B — Human Service Coordination-Closing the Gaps Phase II

3C — Long-Range Transportation Plan

3D — Rail, Truck and Transit Planning

3E — Travel Demand Modeling

3F — Sustainable Communities

3G — Regional Pathways Plan Phase II

**3H — Environmental Mitigation, Agency Consultation, and
Safety & Security**

3I — Broad River Road Corridor & Community Study

3J — Saluda Greenway Project

PROJECT NO:	3A									
PROJECT TITLE:	Air Quality and Conformity									
OBJECTIVE:	To continue to provide for air quality planning initiatives that complies with conformity requirements of the Clean Air Act.									
METHODOLOGY:	<p>Activities continue to increase due to changes in the regulations governing air quality and transportation planning. Air quality activities are related to the Transportation Improvement Program (TIP) and Long-Range Plan (LRTP) conformity determination, Congestion Mitigation Air Quality (CMAQ) project-specific analysis as well as other projects and programs at the federal, state, and local levels. COATS will continue to expand its cooperative relationship with all of the appropriate agencies to address the necessary requirements. These efforts are designed to enhance local ambient air quality as part of the overall strategy to meet Federal and State clean air regulations, promote public health, and assist local development. Coordination and communication with the South Carolina Department of Health and Environmental Control (SCDHEC) and SCDOT will continue regarding the Early Action Compact.</p> <p>Activities will include:</p> <ul style="list-style-type: none"> ➤ Regional Air Quality Forums ➤ Web-based Rideshare Program - This project consists of developing a web-based rideshare program that will lessen vehicle-miles traveled and improve air quality. ➤ Development of an Air Quality Improvement Strategy ➤ Exploration of alternatives that will reduce air quality emissions ➤ Air Quality Assessments on the TIP and the LRTP ➤ Transportation Conformity training - (to provide basic information about conformity requirements and the relationship of the transportation and air quality planning processes in order to prepare staff (and related agency personnel) on interagency collaboration and working effectively in resolving conformity issues). ➤ Development of Transportation Demand Management website - (a comprehensive look at links and information for reducing highway/roadway demand for commuters across the region. Website will feature links to bicycling, walking, transit, air quality, and ridesharing/carpooling programs) 									
END PRODUCT:	TIP and LRTP Conformity Analysis as well as ongoing adherence to all Federal and State programs and requirements relating to air quality and conformity at COATS. Implementation of a web-based Rideshare Program.									
Project Sponsor/Participating Agencies:	Funding Sources:									
<p>Sponsor: COATS</p> <p>Participating Agencies: COATS, CMCOG Member Governments, Other agencies as appropriate</p>	<table border="0"> <tr> <td>FHWA(PL)</td> <td style="text-align: right;">\$ 45,000.00</td> </tr> <tr> <td>FTA (Section 5307 X-144)</td> <td style="text-align: right;">\$ 0.00</td> </tr> <tr> <td>LOCAL</td> <td style="text-align: right;">\$ 11,250.00</td> </tr> <tr> <td>TOTAL</td> <td style="text-align: right;">\$ 56,250.00</td> </tr> </table>		FHWA(PL)	\$ 45,000.00	FTA (Section 5307 X-144)	\$ 0.00	LOCAL	\$ 11,250.00	TOTAL	\$ 56,250.00
FHWA(PL)	\$ 45,000.00									
FTA (Section 5307 X-144)	\$ 0.00									
LOCAL	\$ 11,250.00									
TOTAL	\$ 56,250.00									

PROJECT NO:	3B	
PROJECT TITLE:	Human Service Coordination-Closing the Gaps	
OBJECTIVE:		
To develop an implementation plan that will enhance coordination in order to address the existing gaps in services that are currently been provided by the human service agencies.		
METHODOLOGY:		
<p>The objective of this project is to build upon the existing Central Midlands Human Services Coordination Transportation Plan. One of the major objectives of the existing study is to address the current gaps in service in the CMCOG region. In order to accomplish this objective, CMCOG staff will use the administrative funding from Section 5316 & 5317 to conduct a four (4) phase process. Phase 1 will include identifying base year conditions in the study area and developing a survey instrument to assess those conditions. This phase will identify the agencies and services that are currently being provided and the clientele that is currently being served. Phase 2 will complete this assessment and analyze the results. These results should reflect the existing services being provided versus the un-served clientele. Phase 3 will identify strategies and recommendations to serve these un-served areas. These strategies and recommendations will include coordination activities between agencies. Phase 4 will implement these strategies and recommendations through the development of an implementation plan.</p> <p>CMCOG will also use these funds to administer, monitor, implement, and provide technical assistance & support to the federal 5316 & 5317 annual projects and programs as prescribed in the Program Management Plan.</p>		
END PRODUCT:		
A published implementation plan and administration of the Federal 5316 & 5317 formula programs.		
Project Sponsor/Participating Agencies:	Funding Sources:	
Sponsor: COATS	FHWA(PL)	\$ 10,000.00
	FTA 5316	\$ 67,783.00
	FTA 5317	\$ 38,548.00
Participating Agencies: COATS, CMCOG Member Governments, Other agencies as appropriate	LOCAL	\$ 2,500.00
	TOTAL	\$118,831.00

PROJECT NO:	3C									
PROJECT TITLE:	Long Range Transportation Plan									
OBJECTIVE:	To complete work on the 2035 Long Range Transportation Plan (LRTP).									
METHODOLOGY:	<p>The Long Range Transportation Plan is a long-range (20+year) strategy and capital improvement program developed to guide the effective investment of public funds in multi-modal transportation facilities. The plan is updated every 5 years, and may be amended as a result of changes in projected Federal, State and local funding, major improvement studies, Congestion Management Process plans, interchange justification studies, and environmental impact studies. The Plan provides the context from which the region's Transportation Improvement Program (TIP), a short-range capital improvement program for implementing highway, transit, and bikeway projects, is drawn.</p> <p>The COATS MPO will continue implementation of this transportation tool to evaluate and enhance the regional transportation system.</p>									
END PRODUCT:	Implementation of the 2035 LRTP.									
Project Sponsor/Participating Agencies:	Funding Sources:									
<p>Sponsor: COATS</p> <p>Participating Agencies: COATS, CMCOG Member Governments, Other agencies as appropriate</p>	<table> <tr> <td>FHWA(PL)</td> <td style="text-align: right;">\$ 50,000.00</td> </tr> <tr> <td>FTA (Section 5307 X-144)</td> <td style="text-align: right;">\$ 0.00</td> </tr> <tr> <td>LOCAL</td> <td style="text-align: right;">\$ 12,500.00</td> </tr> <tr> <td>TOTAL</td> <td style="text-align: right;">\$ 62,500.00</td> </tr> </table>		FHWA(PL)	\$ 50,000.00	FTA (Section 5307 X-144)	\$ 0.00	LOCAL	\$ 12,500.00	TOTAL	\$ 62,500.00
FHWA(PL)	\$ 50,000.00									
FTA (Section 5307 X-144)	\$ 0.00									
LOCAL	\$ 12,500.00									
TOTAL	\$ 62,500.00									

PROJECT NO:	3D
PROJECT TITLE:	Rail, Truck and Transit Planning
OBJECTIVE: To include multi-modal transportation planning in the Metropolitan Planning Organization (MPO) process, in order effectively address rail, truck and transit transportation issues for moving people and freight, as appropriate.	
METHODOLOGY: <u>Camden/Columbia Alternative Analysis</u> An Alternatives Analysis study is a required planning step in the Federal Transit Administration's (FTA) process for pursuing New Starts grant program funding for major transit system expansions. The study will examine all of the transit options available to determine a locally preferred alternative for the Camden to Columbia Corridor. Conducting an Alternatives Analysis study is a critical step in taking a transit project from concept to reality. Investing in this planning process will put CMCOG in position to compete for New Starts funding. <u>Commuter Rail Feasibility Assessment</u> CMCOG will assess the feasibility of establishing a commuter rail service through the following steps: <ul style="list-style-type: none"> ❖ Reviewing current and projected populations along the designated corridors ❖ Analyzing freight movement ❖ Investigating funding options and opportunities ❖ Investigating interest and support in establishing service <u>Newberry/Columbia Alternative Analysis & Charlotte-Columbia Alternative Analysis</u> An Alternatives Analysis study is a required planning step in the Federal Transit Administration's (FTA) process for pursuing New Starts grant program funding for major transit system expansions. The studies will examine all of the transit options available to determine a locally preferred alternative for the Newberry to Columbia & Charlotte to Columbia Corridors. Conducting an Alternatives Analysis study is a critical step in taking a transit project from concept to reality. Investing in these planning processes will put CMCOG in position to compete for New Starts funding.	
END PRODUCT: An assessment of high capacity transit options between Newberry and Columbia and Charlotte and Columbia. As well, the continued implementation of the Commuter Rail Plan.	
Project Sponsor/Participating Agencies:	Funding Sources:
Sponsor: COATS	FHWA(PL) \$ 60,000.00
Participating Agencies: COATS, CMCOG Member Governments, Other agencies as appropriate	FTA (Section 5339) \$ 557,000.00
	FTA (Section 5307 X-144) \$ 0.00
	LOCAL \$ 154,250.00
	TOTAL \$ 771,250.00

PROJECT NO:	3E									
PROJECT TITLE:	Travel Demand Modeling									
OBJECTIVE:	To continue the efforts of migrating to a new software platform for Travel Demand Modeling and to expand upon its development.									
METHODOLOGY:	<p><u>Travel Demand Modeling</u></p> <p>Travel forecasting models are used to predict changes in travel patterns and the utilization of the transportation system in response to changes in regional development, demographics, and transportation supply. Modeling travel demand is a challenging task, but one that is required for rational planning and evaluation of transportation systems. The COATS MPO completed the development of its 2035 TransCad Travel Demand Model in FY 08 and will continue implementation of this transportation tool to evaluate and enhance the regional transportation system.</p>									
END PRODUCT:	Implementation of the travel demand model to evaluate and enhance the regional transportation system.									
Project Sponsor/Participating Agencies:	Funding Sources:									
<p>Sponsor: COATS</p> <p>Participating Agencies: COATS, CMCOG Member Governments, Other agencies as appropriate</p>	<table> <tr> <td>FHWA(PL)</td> <td style="text-align: right;">\$ 50,000.00</td> </tr> <tr> <td>FTA (Section 5307 X-144)</td> <td style="text-align: right;">\$ 0.00</td> </tr> <tr> <td>LOCAL</td> <td style="text-align: right;">\$ 12,500.00</td> </tr> <tr> <td>TOTAL</td> <td style="text-align: right;">\$ 62,500.00</td> </tr> </table>		FHWA(PL)	\$ 50,000.00	FTA (Section 5307 X-144)	\$ 0.00	LOCAL	\$ 12,500.00	TOTAL	\$ 62,500.00
FHWA(PL)	\$ 50,000.00									
FTA (Section 5307 X-144)	\$ 0.00									
LOCAL	\$ 12,500.00									
TOTAL	\$ 62,500.00									

PROJECT NO:	3F								
PROJECT TITLE:	Sustainable Communities								
OBJECTIVE:									
To create strong, sustainable communities by connecting housing to jobs, fostering local innovation, and helping to build a clean energy economy.									
METHODOLOGY:									
<p>A top priority of President Barack Obama is to build economically competitive, healthy, opportunity-rich communities. In the 2010 Budget, Congress provided a total of \$150 million to HUD for a Sustainable Communities Initiative to improve regional planning efforts that integrate housing and transportation decisions, and increase the capacity to improve land use and zoning. Of that total, approximately \$100 million will be available for regional integrated planning initiatives through HUD's Sustainable Communities Planning Grant Program.</p> <p>As part of a commitment to listening and learning, HUD is providing an Advance Notice with a description and framework of the grant program for public comment. HUD will be seeking input from the public, including State and local governments, regional bodies, community development entities, and a broad range of other stakeholders on how the Program should be structured in order to have the most meaningful impact on sustainable regional planning.</p>									
END PRODUCT:									
Foster and encourage local innovation, create an partnership across the Central Midlands region and provide resources and tools to help communities realize their own visions for building more livable, walkable, environmentally sustainable region.									
Project Sponsor/Participating Agencies:	Funding Sources:								
<p>Sponsor: COATS</p> <p>Participating Agencies: COATS, CMCOG Member Governments, Other agencies as appropriate</p>	<table> <tr> <td>FHWA(PL)</td> <td style="text-align: right;">\$ 32,000.00</td> </tr> <tr> <td>FTA (Section 5307 X-144)</td> <td style="text-align: right;">\$ 0.00</td> </tr> <tr> <td>LOCAL</td> <td style="text-align: right;">\$ 8,000.00</td> </tr> <tr> <td>TOTAL</td> <td style="text-align: right;">\$ 40,000.00</td> </tr> </table>	FHWA(PL)	\$ 32,000.00	FTA (Section 5307 X-144)	\$ 0.00	LOCAL	\$ 8,000.00	TOTAL	\$ 40,000.00
FHWA(PL)	\$ 32,000.00								
FTA (Section 5307 X-144)	\$ 0.00								
LOCAL	\$ 8,000.00								
TOTAL	\$ 40,000.00								

PROJECT NO:	3G
PROJECT TITLE:	Regional Pathways Plan Phase II
OBJECTIVE: To develop new pathways and improve existing pathways to improve bicycle and pedestrian access to key areas in the community	
METHODOLOGY: A regional pathways plan has been developed for the sole purpose of creating more opportunities for connectivity for nonmotorized travel throughout the region. This plan takes a comprehensive view at helping residents travel to key destinations across the Midlands without necessarily having to drive by automobile to do so. Examples of regional destinations include the employment centers and attractions of Downtown Columbia (such as the Innovista, State Capitol, and University of South Carolina) as well as popular tourist and recreational attractions (like the Lake Murray, Riverbanks Zoo, Sesquicentennial Park, Congaree National Park, and Fort Jackson). The Pathways Plan highlights existing and proposed greenway, bikeway, and sidewalk locations in proximity of not only those regional attractions noted above but also the many schools, parks, churches, and shopping centers in between. Development of the Pathways Plan will be conducted in two phases. Phase I is a composite of existing conditions and recommendations from various recent transportation and bike-pedestrian studies. Each of these studies underwent its own public involvement process and the routes recommended were taken directly from those studies. The end goal of this first stage was to identify possible gaps and lay the foundation for a regional pathways network. Phase II will involve a more detailed analysis of this proposed network, thereby identifying short and long term segments as well as recommending funding and implementation strategies. While in this phase, the plan will recommend short and long term projects that local entities can easily identify and incorporate into their respective planning policies, thus encouraging all new subdivisions and recreation centers to connect if feasible with these facilities.	
END PRODUCT: Published Regional Pathways Plan that satisfies the needs of the member governments and the requirements of the MPO.	
Project Sponsor/Participating Agencies:	Funding Sources:
Sponsor: COATS	FHWA(PL) \$ 25,000.00
Participating Agencies: COATS, CMCOG Member Governments, Other agencies as appropriate	FTA (Section 5307 X-144) \$ 0.00
	LOCAL \$ 6,250.00
	TOTAL \$ 31,250.00

PROJECT NO:	3H	
PROJECT TITLE:	Environmental Mitigation, Agency Consultation, and Safety & Security	
OBJECTIVE:		
Transportation Related Land Use and Environmental Planning		
METHODOLOGY:		
<p>This project is based on the recognition that the way we develop our cities, towns and suburbs has a tremendous impact on the costs and efficiency of all modes of transportation. Unplanned sprawl can have a number of effects on transportation and environmental quality, including increasing the average vehicle miles traveled, undermining efforts to provide mass transit, overburdening of roads and intersections, diminished air quality and loss of green space. The activities involved in this project will seek to help our local governments develop and implement land use policies that support transportation and environmental objectives.</p> <p>Proposed activities include:</p> <ul style="list-style-type: none"> • Preparing transportation elements for member local comprehensive plans. This will be done in coordination with overall comprehensive plan updates as well as plan amendments needed to comply with the SC Priority Investment Act, which introduces new standards for transportation and capital improvements planning. • Development of policies, proposals and programs to mitigate the environmental impacts of transportation facilities, including green infrastructure planning (linking together major, protected green spaces into a regional system); development of wetlands and stream mitigation banking opportunities, and promotion of trip-reduction strategies. 		
END PRODUCT:		
Published comprehensive planning documents including the components listed above. Coordinate with local jurisdictions.		
Project Sponsor/Participating Agencies:	Funding Sources:	
Sponsor: COATS	FHWA(PL)	\$ 75,000.00
	FTA (Section 5307 X-144)	\$ 0.00
	LOCAL	\$ 18,750.00
Participating Agencies: COATS, CMCOG Member Governments, Other agencies as appropriate	TOTAL	\$ 93,750.00

PROJECT NO:	3I											
PROJECT TITLE:	Broad River Road Corridor & Community Study											
OBJECTIVE:												
<p>In partnership with Richland County, CMCOG will perform a sub-area plan that will place a major emphasis on the relationship between transportation and neighborhood revitalization along the Broad River Road.</p>												
METHODOLOGY:												
<p>This is a transportation corridor study from the Broad River Road Bridge to Haviland Circle. This plan will examine capacity enhancements, intersection improvements, congestion management, and transit services. This study will also focus on revitalization opportunities for two community planning areas in Richland County; Piney Grove/St. Andrews and Dutch Square/Lower Broad River. It will incorporate transit oriented development principles and practices that will enhance the safety, security, and efficiency of the transportation system. This study will be designed to look beyond the pavement and curbs of the roadway improvements by identifying opportunities and projects that will serve as catalysts for neighborhood revitalization and economic development.</p>												
END PRODUCT:												
<p>A published comprehensive planning analysis of the relationship between transportation and neighborhood revitalization along Broad River Road.</p>												
Project Sponsor/Participating Agencies:		Funding Sources:										
<p>Sponsor: COATS</p> <p>Participating Agencies: COATS, CMCOG Member Governments, Other agencies as appropriate</p>		<table> <tr> <td>FHWA(PL)</td> <td style="text-align: right;">\$ 0.00</td> </tr> <tr> <td>FTA (Section 5307 X-TBA)</td> <td style="text-align: right;">\$200,000.00</td> </tr> <tr> <td>Richland County</td> <td style="text-align: right;">\$100,000.00</td> </tr> <tr> <td>LOCAL</td> <td style="text-align: right;">\$ 50,000.00</td> </tr> <tr> <td>TOTAL</td> <td style="text-align: right;">\$350,000.00</td> </tr> </table>	FHWA(PL)	\$ 0.00	FTA (Section 5307 X-TBA)	\$200,000.00	Richland County	\$100,000.00	LOCAL	\$ 50,000.00	TOTAL	\$350,000.00
FHWA(PL)	\$ 0.00											
FTA (Section 5307 X-TBA)	\$200,000.00											
Richland County	\$100,000.00											
LOCAL	\$ 50,000.00											
TOTAL	\$350,000.00											

PROJECT NO:	3J
PROJECT TITLE:	Saluda Greenway Project
OBJECTIVE: In partnership with Lexington County, Irmo-Chapin Recreation Center, and the River Alliance, CMCOG will perform an engineering feasibility study.	
METHODOLOGY: The Saluda River Greenway is a 10.5 mile multi-use trail system that fits into the regional and widely supported Three Rivers Greenway system. It is designed to provide the maximum number of connections to the existing and developing neighborhoods. Major neighborhoods with currently no public access will be linked to the rivers. These include: Coldstream, The Rapids, Woodwinds, Hallmark, Gardendale and Woodland Hills. It is designed to handle densities exceeding 500 users per hour. It starts by linking to the pedestrian bicycle access at the SC HWY 60 and the Lake Murray dam in the north. It runs parallel to Bush River Road, along the lower Saluda River, through Irmo Chapin Recreation Commission's Saluda Shoals Park and ends by linking to the Three Rivers Greenway at Interstate 26. At this point the Three Rivers Greenway will link right to the Lexington Medical Center area or straight to the Riverbanks Zoo and to the downtowns of Cayce, Columbia and West Columbia. The Saluda River Greenway will use the design elements of the Three Rivers Greenway: lighted ADA capable paths; timber boardwalks and bridges; and neighborhood connections acting as trailheads and linking to the street grid. It will have rest areas at suitable locations and opportunity for access to the river. It can be executed in phases. The purpose of this study is to determine a plan of action and to identify the cost needed to implement this project. The projected cost of the study is \$25,000. CMCOG will only provide a portion of funds needed. The remaining funding will be provided by the other partners of the project.	
END PRODUCT: A published engineering feasibility study and implementation plan.	
Project Sponsor/Participating Agencies:	Funding Sources:
Sponsor: COATS	FHWA(PL) \$ 25,000.00
	FTA (Section 5307 X-TBA) \$ 0.00
	LOCAL \$ 6,250.00
Participating Agencies: COATS, CMCOG Member Governments, Other agencies as appropriate	TOTAL \$ 31,250.00

UNIFIED PLANNING WORK PROGRAM

FY 2010-2011

4 — TRANSPORTATION IMPROVEMENT PROGRAM

4A — TIP Development and Maintenance

PROJECT NO:	4A	
PROJECT TITLE:	TIP Development and Maintenance	
OBJECTIVE:		
Maintain and update the Transportation Improvement Plan (TIP). Activities for this project will also ensure that the TIP is in compliance with all federal and state requirements.		
METHODOLOGY:		
<p>The current TIP will be maintained, and updated as necessary, in cooperation with the SCDOT, units of local government, and the CMRTA.</p> <p>In addition, COATS will be developing a new biennial TIP beginning in the Spring of odd-numbered years, with final adoption and distribution occurring in the following even-numbered year. In addition to dealing with typical TIP update and development issues, this effort will also coincide with the STIP development, therefore, additional lead time will most likely be required to sort out schedules, responsibilities, and funding allocations. The TIP update will also be affected by the guidance presented in the Federal Highway Legislation.</p> <p>COATS will coordinate with the SCDOT Planning Office and Program Development to produce the required Annual Listing of Projects that will be included in the TIP.</p>		
END PRODUCT:		
A Transportation Improvement Program that is maintained, kept up to date, and in compliance with all federal and state requirements.		
Project Sponsor/Participating Agencies:	Funding Sources:	
Sponsor: COATS	FHWA(PL)	\$ 45,000.00
Participating Agencies: COATS, CMCOG Member Governments, Other agencies as appropriate	FTA (Section 5307 X-144)	\$ 0.00
	LOCAL	\$ 11,250.00
	TOTAL	\$ 56,250.00

*This page has been
intentionally left blank.*

UNIFIED PLANNING WORK PROGRAM

FY 2010-2011

5 — OTHER ACTIVITIES

5A — Miscellaneous Activities and Special Technical Assistance

5B — Statewide Transearch Database

PROJECT NO:	5A									
PROJECT TITLE:	Miscellaneous Activities and Special Technical Assistance									
OBJECTIVE:										
<p>This task covers miscellaneous projects that are assigned from time to time, both short-term and infrequent long-term projects that do not warrant individual UPWP projects. Additionally, this task provides for special technical assistance to member governments, and other agencies and/or organizations as appropriate.</p>										
METHODOLOGY:										
<p>From time to time, miscellaneous projects are assigned to staff. Many are one-time studies or reports, while other tasks are more long-term in nature, and are infrequent enough or so limited in scope of MPO participation, and therefore do not warrant a separate UPWP project.</p> <p>Tasks may include such activities as participation in various SCDOT statewide initiatives, and reviewing proposed Federal regulations.</p> <p>This task also allows COATS to provide technical assistance to member governments and other agencies/organizations which was not foreseen or known during the preparation of the annual UPWP.</p> <p>As this is an annual program, the funding identified in the 2010-2011 UPWP is subject to change. Since there may be new required initiatives for the MPO to undertake, it is the intention of COATS to amend this document as needed and allocate funding to a specific project(s) as allowable.</p> <p>Anticipated activities include:</p> <ul style="list-style-type: none"> ➤ Updating the CMCOG DBE Plan ➤ Member Government Comprehensive Assessments ➤ Implementing FTA and FHWA regulations 										
END PRODUCT:										
<p>Various activities, technical assistance, research, analysis, published documents, memoranda, brief reports, etc., as appropriate.</p>										
Project Sponsor/Participating Agencies:	Funding Sources:									
<p>Sponsor: COATS</p> <p>Participating Agencies: COATS, CMCOG Member Governments, Other agencies as appropriate</p>	<table border="0"> <tr> <td>FHWA(PL)</td> <td style="text-align: right;">\$ 23,076.00</td> </tr> <tr> <td>FTA (Section 5307 X-144)</td> <td style="text-align: right;">\$ 0.00</td> </tr> <tr> <td><u>LOCAL</u></td> <td style="text-align: right;"><u>\$ 5,769.00</u></td> </tr> <tr> <td>TOTAL</td> <td style="text-align: right;">\$ 28,845.00</td> </tr> </table>		FHWA(PL)	\$ 23,076.00	FTA (Section 5307 X-144)	\$ 0.00	<u>LOCAL</u>	<u>\$ 5,769.00</u>	TOTAL	\$ 28,845.00
FHWA(PL)	\$ 23,076.00									
FTA (Section 5307 X-144)	\$ 0.00									
<u>LOCAL</u>	<u>\$ 5,769.00</u>									
TOTAL	\$ 28,845.00									

PROJECT NO:	5B
PROJECT TITLE:	Statewide Transearch Database
OBJECTIVE: This task will allow the COATS MPO to have full data sharing rights to the new Statewide Transearch Database.	
METHODOLOGY: <p>SCDOT has requested that each MPO participate in the new Statewide Transearch Database. This database will provide freight data that can be use by each MPO for regional planning purposes. Each MPO that participates in the acquisition of this data will receive full data sharing rights.</p> <p>SCDOT has requested that each MPO provide a budget of \$1,765 in their FY 2010-2011 UPWP. This \$1,765 figure includes \$1,412 in consolidated PL funding and \$353 in local matching funds. The \$1,412 is the federal portion that is eligible for reimbursement. SCDOT will provide the \$353 in state matching funds.</p>	
END PRODUCT: Various activities, technical assistance, research, analysis, published documents, memoranda, brief reports, etc., as appropriate.	
Project Sponsor/Participating Agencies:	Funding Sources:
Sponsor: COATS	FHWA(PL) \$ 1,412.00
	FTA (Section 5307 X-144) \$ 0.00
	SCDOT \$ 353.00
Participating Agencies: COATS, CMCOG Member Governments, Other agencies as appropriate	LOCAL \$ 0.00
	TOTAL \$ 1,765.00

UNIFIED PLANNING WORK PROGRAM

FY 2010-2011

6 — BUDGET TABLES

2010-2011 Table 1 – Summary Budget

2010-2011 Table 2 – Summary Budget – Federal Programs

2010-2011 Table 3 – SAFETEA-LU Task Matrix

2010-2011 UPWP TABLE 1 - SUMMARY BUDGET

TASK			FUNDING SOURCES																
ID	SUB-ID	Category	FHWA-PL	CMCOG Match for FHWA-PL	SCDOT - State Matching Funds	**Richland County Government	FTA 5316	FTA 5317	FTA 5307 (X-222)	CMCOG Match for FTA (X-222)	FTA 5307 (X-TBA)	CMRTA Match for FTA X-TBA	*FTA 5339	CMCOG Match for FTA 5339	FTA 5307 (X-144)	CMCOG Match for FTA X-144	CMCOG Total Match	Total	
1		Program Administration and Support																	
1A		General Administration	\$ 20,000.00	\$ 5,000.00														\$ 5,000.00	\$ 25,000.00
1B		Professional Services	\$ 20,000.00	\$ 5,000.00														\$ 5,000.00	\$ 25,000.00
1C		Public Participation	\$ 15,000.00	\$ 3,750.00														\$ 3,750.00	\$ 18,750.00
1D		UPWP Maintenance and Development	\$ 15,000.00	\$ 3,750.00														\$ 3,750.00	\$ 18,750.00
Total			\$ 70,000.00	\$ 17,500.00										\$ -	\$ -	\$ -	\$ 17,500.00	\$ 87,500.00	
2		Short-Range Transportation Planning																	
2A		Data Collection, Compilation, and/or Analysis	\$ 30,000.00	\$ 7,500.00														\$ 7,500.00	\$ 37,500.00
2B		Transportation Planning Projects Implementation	\$ 40,000.00	\$ 10,000.00														\$ 10,000.00	\$ 50,000.00
2C		Geographic Information System (GIS)	\$ 30,000.00	\$ 7,500.00														\$ 7,500.00	\$ 37,500.00
Total			\$ 100,000.00	\$ 25,000.00										\$ -	\$ -	\$ -	\$ 25,000.00	\$ 125,000.00	
3		Long-Range Transportation Planning																	
3A		Air Quality and Conformity	\$ 20,000.00	\$ 5,000.00														\$ 5,000.00	\$ 25,000.00
	3A-1	Rideshare Program	\$ 25,000.00	\$ 6,250.00														\$ 6,250.00	\$ 31,250.00
3B		Human Service Coordination Plan-Closing the Gaps	\$ 10,000.00	\$ 2,500.00			\$ 67,783.00	\$ 38,548.00										\$ 2,500.00	\$ 118,831.00
3C		Long-Range Transportation Plan	\$ 50,000.00	\$ 12,500.00														\$ 12,500.00	\$ 62,500.00
3D		Rail, Truck and Transit Planning	\$ 40,000.00	\$ 10,000.00														\$ 10,000.00	\$ 50,000.00
	3D - 1	Camden/Columbia Alternative Analysis	\$ -	\$ -									\$ 297,000.00	\$ 74,250.00				\$ 74,250.00	\$ 371,250.00
	3D - 2	Commuter Rail Feasibility Study	\$ 20,000.00	\$ 5,000.00														\$ 5,000.00	\$ 25,000.00
	3D - 3	Newberry/Columbia Alternative Analysis	\$ -	\$ -									\$ 160,000.00	\$ 40,000.00				\$ 40,000.00	\$ 200,000.00
	3D - 4	Charlotte/Columbia Alternative Analysis	\$ -	\$ -									\$ 100,000.00	\$ 25,000.00				\$ 25,000.00	\$ 125,000.00
3E		Travel Demand Modeling	\$ 50,000.00	\$ 12,500.00														\$ 12,500.00	\$ 62,500.00
3F		Sustainable Communities	\$ 32,000.00	\$ 8,000.00														\$ 8,000.00	\$ 40,000.00
3G		Regional Pathways Plan Phase II	\$ 25,000.00	\$ 6,250.00														\$ 6,250.00	\$ 31,250.00
3H		Environmental Mitigation, Agency Consultation, and Safety & Security	\$ 75,000.00	\$ 18,750.00														\$ 18,750.00	\$ 93,750.00
3I		Broad River Road Corridor & Community Study	\$ -	\$ -		\$ 100,000.00		\$ 200,000.00	\$ 50,000.00									\$ 50,000.00	\$ 350,000.00
3J		Saluda Greenway Project	\$ 25,000.00	\$ 6,250.00														\$ 6,250.00	\$ 31,250.00
Total			\$ 372,000.00	\$ 93,000.00		\$ 100,000.00	\$ 67,783.00	\$ 38,548.00	\$ 200,000.00	\$ 50,000.00	\$ -	\$ -	\$ 557,000.00	\$ 139,250.00	\$ -	\$ -	\$ 282,250.00	\$ 1,617,581.00	
4		Transportation Improvement Program (TIP)																	
4A		TIP Development and Maintenance	\$ 45,000.00	\$ 11,250.00														\$ 11,250.00	\$ 56,250.00
Total			\$ 45,000.00	\$ 11,250.00										\$ -	\$ -	\$ -	\$ 11,250.00	\$ 56,250.00	
5		Other Activities																	
5A		Miscellaneous Activities and Special Technical Assistance	\$ 23,076.00	\$ 5,769.00														\$ 5,769.00	\$ 28,845.00
***5B		Statewide Transearch Database	\$ 1,412.00	\$ -	\$ 353.00													\$ -	\$ 1,765.00
Total			\$ 24,488.00	\$ 5,769.00	\$ 353.00	\$ -	\$ -	\$ -	\$ -	\$ -	\$ -	\$ -	\$ -	\$ -	\$ -	\$ -	\$ -	\$ 5,769.00	\$ 30,610.00
Grand Total			\$ 611,488.00	\$ 152,519.00	\$ 353.00	\$ 100,000.00	\$ 67,783.00	\$ 38,548.00	\$ 200,000.00	\$ 50,000.00	\$ -	\$ -	\$ 557,000.00	\$ 139,250.00	\$ -	\$ -	\$ 341,769.00	\$ 1,916,941.00	

*Funding shown in FTA Section 5339 for the Commuter Rail Feasibility Study will be expended over multiple years

**Richland County Government has committed funding and provided the local match for the Broad River Road Corridor & Community Study

***SCDOT will provide the local match

****5316 & 5317 funding includes fiscal years 2007, 2008, & 2009

2010 - 2011 UPWP TABLE 2 - SUMMARY BUDGET - FEDERAL PROGRAMS														
TASK			BUDGET											
ID	SUB-ID	Category	FHWA-PL	SCDOT - State Matching Funds	**Richland County Government	***FTA 5316	***FTA 5317	FTA 5307 (X-222)	FTA 5307 (X-TBA)	*FTA 5339	FTA 5307 (X-144)	TOTAL FEDERAL	Total Local Match	Total
1		Program Administration and Support												
1A		General Administration	\$ 20,000.00									\$ 20,000.00	\$ 5,000.00	\$ 25,000.00
1B		Professional Services	\$ 20,000.00									\$ 20,000.00	\$ 5,000.00	\$ 25,000.00
1C		Public Participation	\$ 15,000.00									\$ 15,000.00	\$ 3,750.00	\$ 18,750.00
1D		UPWP Maintenance and Development	\$ 15,000.00									\$ 15,000.00	\$ 3,750.00	\$ 18,750.00
Total			\$ 70,000.00								\$ -	\$ 70,000.00	\$ 17,500.00	\$ 87,500.00
2		Short-Range Transportation Planning												
2A		Data Collection, Compilation, and/or Analysis	\$ 30,000.00									\$ 30,000.00	\$ 7,500.00	\$ 37,500.00
2B		Transportation Projects Implementation	\$ 40,000.00									\$ 40,000.00	\$ 10,000.00	\$ 50,000.00
2C		Geographic Information System (GIS)	\$ 30,000.00									\$ 30,000.00	\$ 7,500.00	\$ 37,500.00
Total			\$ 100,000.00								\$ -	\$ 100,000.00	\$ 25,000.00	\$ 125,000.00
3		Long-Range Transportation Planning												
3A		Air Quality and Conformity	\$ 20,000.00									\$ 20,000.00	\$ 5,000.00	\$ 25,000.00
	3A-1	Rideshare Program	\$ 25,000.00								\$ -	\$ 25,000.00	\$ 6,250.00	\$ 31,250.00
3B		Human Service Coordination Plan-Closing the Gaps	\$ 10,000.00			\$ 67,783.00	\$ 38,548.00					\$ 116,331.00	\$ 2,500.00	\$ 118,831.00
3C		Long-Range Transportation Plan	\$ 50,000.00									\$ 50,000.00	\$ 12,500.00	\$ 62,500.00
3D		Rail, Truck and Transit Planning	\$ 40,000.00									\$ 40,000.00	\$ 10,000.00	\$ 50,000.00
	3D - 1	Camden/Columbia Alternative Analysis	\$ -							\$ 297,000.00	\$ -	\$ 297,000.00	\$ 74,250.00	\$ 371,250.00
	3D - 2	Commuter Rail Feasibility Study	\$ 20,000.00									\$ 20,000.00	\$ 5,000.00	\$ 25,000.00
	3D - 3	Newberry/Columbia Alternative Analysis	\$ -							\$ 160,000.00		\$ 160,000.00	\$ 40,000.00	\$ 200,000.00
	3D - 4	Charlotte/Columbia Alternative Analysis	\$ -							\$ 100,000.00		\$ 100,000.00	\$ 25,000.00	\$ 125,000.00
3E		Travel Demand Modeling	\$ 50,000.00								\$ -	\$ 50,000.00	\$ 12,500.00	\$ 62,500.00
3F		Sustainable Communities	\$ 32,000.00									\$ 32,000.00	\$ 8,000.00	\$ 40,000.00
3G		Regional Pathways Plan Phase II	\$ 25,000.00									\$ 25,000.00	\$ 6,250.00	\$ 31,250.00
3H		Environmental Mitigation, Agency Consultation, and Safety & Security	\$ 75,000.00									\$ 75,000.00	\$ 18,750.00	\$ 93,750.00
3I		Broad River Road Corridor & Community Study	\$ -		\$ 100,000.00			\$ 200,000.00				\$ 200,000.00	\$ 50,000.00	\$ 350,000.00
3J		Saluda Greenway Project	\$ 25,000.00									\$ 25,000.00	\$ 6,250.00	\$ 31,250.00
Total			\$ 372,000.00		\$ 100,000.00	\$ 67,783.00	\$ 38,548.00	\$ 200,000.00	\$ -	\$ 557,000.00	\$ -	\$ 1,235,331.00	\$ 282,250.00	\$ 1,617,581.00
4		Transportation Improvement Program (TIP)												
4A		TIP Development and Maintenance	\$ 45,000.00									\$ 45,000.00	\$ 11,250.00	\$ 56,250.00
Total			\$ 45,000.00								\$ -	\$ 45,000.00	\$ 11,250.00	\$ 56,250.00
5		Other Activities												
5A		Miscellaneous Activities and Special Technical Assistance	\$ 23,076.00									\$ 23,076.00	\$ 5,769.00	\$ 28,845.00
***5B		Statewide Transearch Database	\$ 1,412.00	\$ 353.00								\$ 1,412.00	\$ 353.00	\$ 1,765.00
Total			\$ 24,488.00	\$ 353.00							\$ -	\$ 24,488.00	\$ 6,122.00	\$ 30,610.00
											\$ -			
Grand Total			\$ 611,488.00	\$ 353.00	\$ 100,000.00	\$ 67,783.00	\$ 38,548.00	\$ 200,000.00	\$ -	\$ 557,000.00	\$ -	\$ 1,474,819.00	\$ 342,122.00	\$ 1,916,941.00
Grand Total (Including Richland CTC & Richland County Funds)			\$ 100,000.00							plus	\$ 1,816,941.00	equals	\$ 1,916,941.00	

*Funding shown in FTA Section 5339 for the Commuter Rail Feasibility Study will be expended over multiple years

**Richland County Government has committed funding and provided the local match for the Broad River Road Corridor & Community Study

***SCDOT will provide the local match

****5316 & 5317 funding includes fiscal years 2007, 2008, & 2009

2010 - 2011 UPWP TABLE 3 - SAFETEA-LU TASK MATRIX

ID	ST-10	Category	SAFE, ACCOUNTABLE, FLEXIBLE, EFFICIENT - A LEGACY FOR USERS PLANNING FACTORS										Estimated Date	Tracking Schedule	
			Economic Viability	Safety	Security	Accessibility and Mobility	Environment, Energy, Conservation, Development	Integration and Connectivity	System Management and Operation	System Preservation					
1		Program Administration and Support	X	X	X	X	X	X	X	X	X	X	X		
1A		General Administration	X	X	X	X	X	X	X	X	X	X	X	Continuous	PL Quarterly Report
1B		Professional Services	X	X	X	X	X	X	X	X	X	X	X	Continuous	PL Quarterly Report
1C		Public Participation	X	X	X	X	X	X	X	X	X	X	X	Continuous	PL Quarterly Report
1D		UPWP Maintenance and Development	X	X	X	X	X	X	X	X	X	X	X	Continuous	PL Quarterly Report
2		Short-Range Transportation Planning													
2A		Data Collection, Compilation, and/or Analysis	X	X	X	X	X	X	X	X	X	X	X	Continuous	PL Quarterly Report
2B		Transportation Projects Implementation	X	X	X	X	X	X	X	X	X	X	X	Continuous	PL Quarterly Report
2C		Geographic Information System (GIS)	X	X	X	X	X	X	X	X	X	X	X	Continuous	PL Quarterly Report
3		Long-Range Transportation Planning													
3A		Air Quality and Conformity	X	X	X	X	X	X	X	X	X	X	X	Continuous	PL Quarterly Report
3A-1		Ride-share Program	X	X	X	X	X	X	X	X	X	X	X	Continuous	PL Quarterly Report
3B		Human Service Coordination Plan-Closing the Gaps	X	X	X	X	X	X	X	X	X	X	X	Continuous	PL Quarterly Report
3C		Long-Range Transportation Plan	X	X	X	X	X	X	X	X	X	X	X	Continuous	PL Quarterly Report
3D		Rail, Truck and Transit Planning	X	X	X	X	X	X	X	X	X	X	X	Continuous	PL Quarterly Report
3D-1		Camden/Columbia Alternative Analysis	X	X	X	X	X	X	X	X	X	X	X	Continuous	PL Quarterly Report
3D-2		Commuter Rail Feasibility Study	X	X	X	X	X	X	X	X	X	X	X	Continuous	PL Quarterly Report
3D-3		Newberry/Columbia Alternative Analysis	X	X	X	X	X	X	X	X	X	X	X	Continuous	PL Quarterly Report
3D-4		Charlotte/Columbia Alternative Analysis	X	X	X	X	X	X	X	X	X	X	X	Continuous	PL Quarterly Report
3E		Travel Demand Modeling	X	X	X	X	X	X	X	X	X	X	X	Continuous	PL Quarterly Report
3F		Sustainable Communities	X	X	X	X	X	X	X	X	X	X	X	Continuous	PL Quarterly Report
3G		Regional Pathways Plan Phase II	X	X	X	X	X	X	X	X	X	X	X	Continuous	PL Quarterly Report
3H		Environmental Mitigation, Agency Consultation, and Safety & Security	X	X	X	X	X	X	X	X	X	X	X	Continuous	PL Quarterly Report
3I		Broad River Road Corridor & Community Study	X	X	X	X	X	X	X	X	X	X	X	Dec-10	PL Quarterly Report
3I		Saluda Greenway Project	X	X	X	X	X	X	X	X	X	X	X	Continuous	Technical Memos
4		Transportation Improvement Program (TIP)													
4A		TIP Development and Maintenance	X	X	X	X	X	X	X	X	X	X	X	Continuous	PL Quarterly Report
5		Other Activities													
5A		Miscellaneous Activities and Special Technical Assistance	X	X	X	X	X	X	X	X	X	X	X	Continuous	PL Quarterly Report
5B		Statewide Transearch Database	X	X	X	X	X	X	X	X	X	X	X	Continuous	PL Quarterly Report

*Tracking the UPWP tasks will be addressed in two ways. Several tasks will be completed through the solicitation of consultants. These consultants will signify the meeting of a milestone or benchmark through the delivery of technical memos. These technical memos will be part of the contractual agreement with the consultant and will be used to track the development of that specific task. The other way tasks will be tracked is through the planning funds quarterly reports. The MPO submits quarterly reports to SCDOT summarizing the progress of the various tasks that have been identified in the UPWP. These quarterly reports can be used by MPO and SCDOT to track the progress of each task and the overall performance of the UPWP.

*This page has been
intentionally left blank.*

FY 2011 UPWP

APPROVED UPWP AMENDMENTS

FOR TRANSPORTATION PLANNING

IN THE

COLUMBIA METROPOLITAN PLANNING AREA

**Approved by the Policy Committee of the
Columbia Area Transportation Study**

May 27, 2010

This document was completed with the assistance of the Federal Highway Administration,
Federal Transit Administration and the South Carolina Department of Transportation.

